



After recording return to:  
Norman E. Sax  
4656 Weyerhaeuser Road  
Klamath Falls, OR 97601

Until a change is requested all tax statements shall be sent to the following address:  
Norman E. Sax  
4656 Weyerhaeuser Road  
Klamath Falls, OR 97601

File No.: 7021-272635 (SAC)  
Date: October 08, 2003

THIS SPACE RESERVED FOR RECORDER'S USE

Vol M03 Page 78139

State of Oregon, County of Klamath  
Recorded 10/21/03 11:54 AM  
Vol M03 Pg 78139-41  
Linda Smith, County Clerk  
Fee \$ 31<sup>00</sup> # of Pgs 3

**STATUTORY WARRANTY DEED**

**Robert E. Moore and Margaret Moore as tenants by the entirety, Grantor, conveys and warrants to Norman E. Sax, Grantee, the following described real property free of liens and encumbrances, except as specifically set forth herein:**

See Legal Description attached hereto as Exhibit A and by this reference incorporated herein.

**This property is free from liens and encumbrances, EXCEPT:**

1. The 2003-2004 Taxes, a lien not yet payable.
2. Covenants, conditions, restrictions and/or easements, if any, affecting title, which may appear in the public record, including those shown on any recorded plat or survey.

THIS INSTRUMENT WILL NOT ALLOW USE OF THE PROPERTY DESCRIBED IN THIS INSTRUMENT IN VIOLATION OF APPLICABLE LAND USE LAWS AND REGULATIONS. BEFORE SIGNING OR ACCEPTING THIS INSTRUMENT, THE PERSON ACQUIRING FEE TITLE TO THE PROPERTY SHOULD CHECK WITH THE APPROPRIATE CITY OR COUNTY PLANNING DEPARTMENT TO VERIFY APPROVED USES AND TO DETERMINE ANY LIMITS ON LAWSUITS AGAINST FARMING OR FOREST PRACTICES AS DEFINED IN ORS 30.930.

The true consideration for this conveyance is **\$65,000.00**. (Here comply with requirements of ORS 93.030)

\*\*Being re-recorded at the request of Amerititle, to add correct legal, as previously recorded in Vol M03 Page 78139.

31K



State of Oregon  
County of Klamath  
I hereby certify that instrument #2003-078139, recorded on 10/21/2003, consisting of 3 page (s), is a correct copy as it appears on record at the Klamath County Clerk's office.

Linda Smith, Klamath County Clerk  
Date: April 18th, 2017

*Samantha Gardner*  
Samantha Gardner



After recording return to:  
Norman E. Sax  
4656 Weyerhaeuser Road  
Klamath Falls, OR 97601

Until a change is requested all tax statements shall be sent to the following address:  
Norman E. Sax  
4656 Weyerhaeuser Road  
Klamath Falls, OR 97601

File No.: 7021-272635 (SAC)  
Date: October 08, 2003

THIS SPACE RESERVED FOR RECORDER'S USE

Vol M03 Page 78139

State of Oregon, County of Klamath  
Recorded 10/21/03 11:54 AM  
Vol M03 Pg 78139-41  
Linda Smith, County Clerk  
Fee \$ 31<sup>00</sup> # of Pgs 3

**STATUTORY WARRANTY DEED**

**Robert E. Moore and Margaret Moore as tenants by the entirety, Grantor, conveys and warrants to Norman E. Sax, Grantee, the following described real property free of liens and encumbrances, except as specifically set forth herein:**

See Legal Description attached hereto as Exhibit A and by this reference incorporated herein.

**This property is free from liens and encumbrances, EXCEPT:**

1. The **2003-2004 Taxes**, a lien not yet payable.
2. Covenants, conditions, restrictions and/or easements, if any, affecting title, which may appear in the public record, including those shown on any recorded plat or survey.

**THIS INSTRUMENT WILL NOT ALLOW USE OF THE PROPERTY DESCRIBED IN THIS INSTRUMENT IN VIOLATION OF APPLICABLE LAND USE LAWS AND REGULATIONS. BEFORE SIGNING OR ACCEPTING THIS INSTRUMENT, THE PERSON ACQUIRING FEE TITLE TO THE PROPERTY SHOULD CHECK WITH THE APPROPRIATE CITY OR COUNTY PLANNING DEPARTMENT TO VERIFY APPROVED USES AND TO DETERMINE ANY LIMITS ON LAWSUITS AGAINST FARMING OR FOREST PRACTICES AS DEFINED IN ORS 30.930.**


The true consideration for this conveyance is **\$65,000.00**. (Here comply with requirements of ORS 93.030)


31K




State of Oregon  
County of Klamath  
I hereby certify that instrument #2003-078139, recorded on 10/21/2003, consisting of 3 page (s), is a correct copy as it appears on record at the Klamath County Clerk's office.

Linda Smith, Klamath County Clerk  
Date: April 18th, 2017

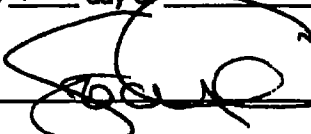
  
Samantha Gardner


  
\_\_\_\_\_  
Robert E. Moore

  
\_\_\_\_\_  
Margaret Moore

STATE OF Oregon )  
                          )ss.  
County of Klamath )

This Instrument was acknowledged before me on this 14th day of October, 2003  
by **Robert E. Moore and Margaret Moore.**

  
\_\_\_\_\_  
Notary Public for Oregon  
My commission expires: 8/20/07



Unofficial Copy

**EXHIBIT A****LEGAL DESCRIPTION:**

A parcel of land situated in the NW 1/4 NE 1/4 of Section 13, Township 39 South, Range 8 East of the Willamette Meridian, in the County of Klamath, State of Oregon, said tract also being a portion of vacated Block 22, and vacated 4th Street in West Klamath, a duly recorded subdivision, said tract more particularly described as follows:

Beginning at a point on the South line of the NW 1/4 NE 1/4 of said Section 13, said point of beginning being the intersection of the Northerly line of Holiday Drive and Westerly line of Third Street also known as the Weyerhaeuser County Road; thence South 41°10' East along the Westerly line of said Third Street a distance of 100 feet; thence continuing along the Westerly line of Third Street along the arc of 321.0 foot radius curve to the right, the long chord of which curve bears South 28°40' East 139.08 feet a distance of 140.19 feet; thence continuing along the Westerly line of Third Street, South 16°10' East (South 16°58'00" East by recorded Survey No. 1178, as recorded in the office of the Klamath County Surveyor) a distance of 30 feet to the true point of beginning of this description, said true point of being the Northwest corner of Parcel 2 as shown on said Survey No. 1178, and the true point of beginning of that tract of land described in Deed Volume M77 page 20214, as recorded in the Klamath County Deed Records; thence South 16°58'00" East 90.46 feet; thence South 73°02'00" West 300.00 feet to a point on the Westerly right of way line of said vacated Fourth Street; thence North 16°58'00" West along said Westerly right of way line 229.57 feet; thence South 70°39'00" East 135.60 feet; thence South 89°50'00" East 199.60 feet to the point of beginning.

EXHIBIT "A"

A tract of land situated in the NW1/4 NE1/4 of Section 13, Township 39 South, Range 8 East of the Willamette Meridian, in the County of Klamath, State of Oregon, said tract also being a portion of vacated Block 22, and vacated 4th Street in West Klamath, a duly recorded subdivision, said tract more particularly described as follows:

Beginning at a point on the South line of the NW1/4 NE1/4 of said Section 13, said point of beginning being the intersection of the Northerly line of Holliday Drive and Westerly line of Third Street also known as the Weyerhaeuser County Road; thence South  $41^{\circ}10'$  East along the Westerly line of said Third Street a distance of 100 feet; thence continuing along the Westerly line of Third Street along the arc of 321.0 foot radius curve to the right, the long chord of which curve bears South  $28^{\circ}40'$  East 139.08 feet a distance of 140.19 feet; thence continuing along the Westerly line of Third Street, South  $16^{\circ}10'$  East (South  $16^{\circ}58'00''$  East by recorded Survey No. 1178, as recorded in the office of the Klamath County Surveyor) a distance of 30 feet to the true point of beginning of this description, said true point being the Northwest corner of Parcel 2, as shown on said Survey No. 1178, and the true point of beginning of that tract of land described in Deed Volume M77, page 20214, as recorded in the Klamath County Deed Records; thence South  $16^{\circ}58'00''$  East 90.46 feet; thence South  $73^{\circ}02'00''$  West 300.00 feet to a point on the Westerly right of way line of said vacated Fourth Street; thence North  $16^{\circ}58'00''$  West along said Westerly right of way line 229.57 feet; thence South  $70^{\circ}39'00''$  East 135.60 feet; thence South  $89^{\circ}50'00''$  East 199.60 feet to the point of beginning.

EXCEPTING THEREFROM a portion of vacated Block 22 of "WEST KLAMATH" and that portion of vacated Fourth Street situated in the SW1/4 NE1/4 of Section 13, Township 39 South, Range 8 East of the Willamette Meridian Klamath County, Oregon being more particularly described as follows:

Beginning at a point from which the Northeast corner of that tract of land described in Klamath County Deed Volume M98, page 42649 bears South  $70^{\circ}39'00''$  East 9.11 feet and South  $89^{\circ}50'00''$  East 199.60 feet; (said Northeast corner being located by said deed volume as follows: Beginning at a point on the South line of the NW1/4 NE1/4 of said Section 13, said point of beginning being the intersection of the Northerly line of Holliday Drive and the Westerly line of Third Street also known as the Weyerhaeuser County Road; thence South  $41^{\circ}10'$  East along the Westerly line of said Third Street a distance of 100 feet; thence continuing along the Westerly line of Third Street along the arc of a 321.0 foot radius curve to the right the long chord of which curve bears South  $28^{\circ}40'$  East 139.08 feet a distance of 140.19 feet; thence continuing along the Westerly line of Third Street South  $16^{\circ}10'$  East (South  $16^{\circ}58'00''$  East by record of Survey No. 1178 as recorded in the office of the Klamath County Surveyor) a distance of 30 feet to the Northeast corner of that tract of land described in said Deed Volume); thence South  $50^{\circ}28'59''$  West 110.36 feet to the West right of way line of vacated Fourth Street; thence North  $16^{\circ}58'00''$  West along said Westerly right of way line of vacated Fourth Street 117.24 feet to the Northwest corner of said Deed Volume M98, page 42649; thence South  $70^{\circ}39'00''$  East along the North line of said Deed Volume 126.49 feet to the point of beginning.

TOGETHER WITH a portion of vacated Block 22 of "WEST KLAMATH" and that portion of vacated Fourth Street situated in the SW1/4 NE1/4 of Section 13, Township 39 South, Range 8 East of the Willamette Meridian, Klamath County, Oregon, being more particularly described as follows:

Beginning at a point being the Northeast corner of that tract of land described in Klamath County Deed Volume M98, page 42649 (said Northeast corner being located by said Deed Volume as follows:

(Continued)

(Legal Description Continued)

Beginning at a point on the South line of the NW1/4 NE1/4 of said Section 13, said point of beginning, being the intersection of the Northerly line of Holliday Drive and the Westerly line of Third Street also known as the Weyerhaeuser County Road; thence South  $41^{\circ}10'$  East along the Westerly line of said Third Street a distance of 100 feet; thence continuing along the Westerly line of Third Street along the arc of a 321.0 foot radius curve to the right the long chord of which curve bears South  $28^{\circ}40'$  East 139.08 feet a distance of 140.19 feet; thence continuing along the Westerly line of Third Street South  $16^{\circ}10'$  East (South  $16^{\circ}58'00''$  East by record of survey no. 1178 as recorded in the office of the Klamath County surveyor) a distance of 30 feet to the Northeast corner of that tract of land described in said deed volume); thence North  $89^{\circ}50'00''$  West along the North line of that tract of land described in said Deed Volume 199.60 feet and North  $70^{\circ}39'00''$  West 9.11 feet; thence North  $50^{\circ}28'59''$  East 193.99 feet to the said Westerly right of way line; thence along said Westerly right of way line, along the arc of a curve to the right (radius point bears South  $53^{\circ}15'40''$  West 321.00 feet and central angle equals  $19^{\circ}46'21''$ ) 110.76 feet and South  $16^{\circ}58'00''$  East 30.00 feet to the point of beginning.

ALSO EXCEPTING THEREFROM that portion conveyed to the State of Oregon, by and through its State Highway Commission recorded April 23, 1971 in Volume M71, page 3550, Microfilm Records of Klamath County, Oregon.

Unofficial Copy