



THIS SPACE RESERVED FOR

2017-005290

Klamath County, Oregon

05/15/2017 11:52:00 AM

Fee: \$62.00

Kenneth J Steward and Gina R Steward

PO Box 929

La Pine, OR 97739

Grantor's Name and Address

Charles R. Lynde and Toni M. Lynde

PO Box 929

La Pine, OR 97739

Grantee's Name and Address

After recording return to:

Charles R. Lynde and Toni M. Lynde

PO Box 929

La Pine, OR 97739

Until a change is requested all tax statements

shall be sent to the following address:

Charles R. Lynde and Toni M. Lynde

PO Box 929

La Pine, OR 97739

File No.

140231AM

BARGAIN AND SALE DEED

KNOW ALL MEN BY THESE PRESENTS, That **Kenneth J. Steward and Gina R. Steward, husband and wife, an undivided one-half interest as Tenants in Common And Lynde Family Joint Revocable Living Trust dated 2/16/2007, Charles R. Lynde and Toni M. Lynde Co-Trustees, as to an undivided one-half interest ,**

hereinafter called Grantor, for the consideration hereinafter stated, does hereby grant, bargain, sell and convey unto

Charles R. Lynde and Toni M. Lynde, as tenants by the entirety,

hereinafter called Grantee, and unto Grantee's heirs, successors and assigns all of that certain real property with the tenements, hereditaments and appurtenances thereunto belonging or in any way appertaining, situated in the County of **Klamath**, State of Oregon, described as follows, to wit:

R-2310-019B0-00400-000

R137159

SEE EXHIBIT "A"

The true and actual consideration paid for this transfer, stated in terms of dollars, is **CHANGE VESTING**. However, the actual consideration consists of or includes other property or value given or promised which is the whole / part of the consideration.

To Have and to Hold the same unto grantee and grantee's heirs, successors and assigns forever.

In construing this deed, where the context so requires, the singular includes the plural and all grammatical changes shall be made so that this deed shall apply equally to corporations and to individuals.


Return To:





BEFORE SIGNING OR ACCEPTING THIS INSTRUMENT, THE PERSON TRANSFERRING FEE TITLE SHOULD INQUIRE ABOUT THE PERSON'S RIGHTS, IF ANY, UNDER ORS 195.300, 195.301 AND 195.305 TO 195.336 AND SECTIONS 5 TO 11, CHAPTER 424, OREGON LAWS 2007, SECTIONS 2 TO 9 AND 17, CHAPTER 855, OREGON LAWS 2009, AND SECTIONS 2 TO 7, CHAPTER 8, OREGON LAWS 2010. THIS INSTRUMENT DOES NOT ALLOW USE OF THE PROPERTY DESCRIBED IN THIS INSTRUMENT IN VIOLATION OF APPLICABLE LAND USE LAWS AND REGULATIONS. BEFORE SIGNING OR ACCEPTING THIS INSTRUMENT, THE PERSON ACQUIRING FEE TITLE TO THE PROPERTY SHOULD CHECK WITH THE APPROPRIATE CITY OR COUNTY PLANNING DEPARTMENT TO VERIFY THAT THE UNIT OF LAND BEING TRANSFERRED IS A LAWFULLY ESTABLISHED LOT OR PARCEL, AS DEFINED IN ORS 92.010 OR 215.010, TO VERIFY THE APPROVED USES OF THE LOT OR PARCEL, TO DETERMINE ANY LIMITS ON LAWSUITS AGAINST FARMING OR FOREST PRACTICES, AS DEFINED IN ORS 30.930, AND TO INQUIRE ABOUT THE RIGHTS OF NEIGHBORING PROPERTY OWNERS, IF ANY, UNDER ORS 195.300, 195.301 AND 195.305 TO 195.336 AND SECTIONS 5 TO 11, CHAPTER 424, OREGON LAWS 2007, SECTIONS 2 TO 9 AND 17, CHAPTER 855, OREGON LAWS 2009, AND SECTIONS 2 TO 7, CHAPTER 8, OREGON LAWS 2010.

In Witness Whereof, the grantor has executed this instrument this 10 day of May 2017; if a corporate grantor, it has caused its name to be signed and its seal if any, affixed by an officer or other person duly authorized to do so by order of its board of directors.


Kenneth J. Steward



Gina R. Steward



Charles R. Lynde, as trustee


Toni M. Lynde, as trustee

State of Oregon } ss
County of Deschutes }

On this 10 day of May, 2017, before me, Melody R. Zweigart a Notary Public in and for said state, personally appeared Kenneth J. Steward and ~~Gina R. Steward~~, known or identified to me to be the person(s) whose name(s) is/are subscribed to the within Instrument and acknowledged to me that he/she/they executed same. IN WITNESS WHEREOF, I have hereunto set my hand and affixed my official seal the day and year in this certificate first above written.


Notary Public for the State of Oregon
Residing at: Bend, OR 97707
Commission Expires: Sept. 18, 2020



State of _____ } ss
County of _____ }

On this _____ day of _____, 2017, before me, _____ a Notary Public in and for said state, personally appeared Charles R. Lynde and Toni M. Lynde as trustees of the Family Joint Revocable Living Trust dated 2/16/2007, known or identified to me to be the person(s) whose name(s) is/are subscribed to the within Instrument and acknowledged to me that he/she/they executed same. IN WITNESS WHEREOF, I have hereunto set my hand and affixed my official seal the day and year in this certificate first above written.

Notary Public for the State of _____
Residing at: _____
Commission Expires: _____

BEFORE SIGNING OR ACCEPTING THIS INSTRUMENT, THE PERSON TRANSFERRING FEE TITLE SHOULD INQUIRE ABOUT THE PERSON'S RIGHTS, IF ANY, UNDER ORS 195.300, 195.301 AND 195.305 TO 195.336 AND SECTIONS 5 TO 11, CHAPTER 424, OREGON LAWS 2007, SECTIONS 2 TO 9 AND 17, CHAPTER 855, OREGON LAWS 2009, AND SECTIONS 2 TO 7, CHAPTER 8, OREGON LAWS 2010. THIS INSTRUMENT DOES NOT ALLOW USE OF THE PROPERTY DESCRIBED IN THIS INSTRUMENT IN VIOLATION OF APPLICABLE LAND USE LAWS AND REGULATIONS. BEFORE SIGNING OR ACCEPTING THIS INSTRUMENT, THE PERSON ACQUIRING FEE TITLE TO THE PROPERTY SHOULD CHECK WITH THE APPROPRIATE CITY OR COUNTY PLANNING DEPARTMENT TO VERIFY THAT THE UNIT OF LAND BEING TRANSFERRED IS A LAWFULLY ESTABLISHED LOT OR PARCEL, AS DEFINED IN ORS 92.010 OR 215.010, TO VERIFY THE APPROVED USES OF THE LOT OR PARCEL, TO DETERMINE ANY LIMITS ON LAWSUITS AGAINST FARMING OR FOREST PRACTICES, AS DEFINED IN ORS 30.930, AND TO INQUIRE ABOUT THE RIGHTS OF NEIGHBORING PROPERTY OWNERS, IF ANY, UNDER ORS 195.300, 195.301 AND 195.305 TO 195.336 AND SECTIONS 5 TO 11, CHAPTER 424, OREGON LAWS 2007, SECTIONS 2 TO 9 AND 17, CHAPTER 855, OREGON LAWS 2009, AND SECTIONS 2 TO 7, CHAPTER 8, OREGON LAWS 2010.

In Witness Whereof, the grantor has executed this instrument this 10 day of May, 2017; if a corporate grantor, it has caused its name to be signed and its seal if any, affixed by an officer or other person duly authorized to do so by order of its board of directors.

N/A
Kenneth J. Steward

Gina R. Steward
Gina R. Steward


N/A
Charles R. Lynde, as trustee

N/A
Toni M. Lynde, as trustee

State of Florida } ss
County of Citrus }

On this 10 day of May, 2017, before me, Jamie L. Tansey, a Notary Public in and for said state, personally appeared Kenneth J. Steward and Gina R. Steward, known or identified to me to be the person(s) whose name(s) is/are subscribed to the within Instrument and acknowledged to me that he/she/they executed same. IN WITNESS WHEREOF, I have hereunto set my hand and affixed my official seal the day and year in this certificate first above written.

Jamie L. Tansey
Notary Public for the State of Florida
Residing at: Citrus County
Commission Expires: 02-14-2020



State of _____ } ss
County of _____ }

On this _____ day of _____, 2017, before me, _____ a Notary Public in and for said state, personally appeared Charles R. Lynde and Toni M. Lynde as trustees of the Family Joint Revocable Living Trust dated 2/16/2007, known or identified to me to be the person(s) whose name(s) is/are subscribed to the within Instrument and acknowledged to me that he/she/they executed same. IN WITNESS WHEREOF, I have hereunto set my hand and affixed my official seal the day and year in this certificate first above written.

Notary Public for the State of _____
Residing at: _____
Commission Expires: _____

BEFORE SIGNING OR ACCEPTING THIS INSTRUMENT, THE PERSON TRANSFERRING FEE TITLE SHOULD INQUIRE ABOUT THE PERSON'S RIGHTS, IF ANY, UNDER ORS 195.300, 195.301 AND 195.305 TO 195.336 AND SECTIONS 5 TO 11, CHAPTER 424, OREGON LAWS 2007, SECTIONS 2 TO 9 AND 17, CHAPTER 855, OREGON LAWS 2009, AND SECTIONS 2 TO 7, CHAPTER 8, OREGON LAWS 2010. THIS INSTRUMENT DOES NOT ALLOW USE OF THE PROPERTY DESCRIBED IN THIS INSTRUMENT IN VIOLATION OF APPLICABLE LAND USE LAWS AND REGULATIONS. BEFORE SIGNING OR ACCEPTING THIS INSTRUMENT, THE PERSON ACQUIRING FEE TITLE TO THE PROPERTY SHOULD CHECK WITH THE APPROPRIATE CITY OR COUNTY PLANNING DEPARTMENT TO VERIFY THAT THE UNIT OF LAND BEING TRANSFERRED IS A LAWFULLY ESTABLISHED LOT OR PARCEL, AS DEFINED IN ORS 92.010 OR 215.010, TO VERIFY THE APPROVED USES OF THE LOT OR PARCEL, TO DETERMINE ANY LIMITS ON LAWSUITS AGAINST FARMING OR FOREST PRACTICES, AS DEFINED IN ORS 30.930, AND TO INQUIRE ABOUT THE RIGHTS OF NEIGHBORING PROPERTY OWNERS, IF ANY, UNDER ORS 195.300, 195.301 AND 195.305 TO 195.336 AND SECTIONS 5 TO 11, CHAPTER 424, OREGON LAWS 2007, SECTIONS 2 TO 9 AND 17, CHAPTER 855, OREGON LAWS 2009, AND SECTIONS 2 TO 7, CHAPTER 8, OREGON LAWS 2010.

In Witness Whereof, the grantor has executed this instrument this 10 day of May 2017; if a corporate grantor, it has caused its name to be signed and its seal if any, affixed by an officer or other person duly authorized to do so by order of its board of directors.

Kenneth J. Steward

Gina R. Steward

Charles R. Lynde Trustee
Charles R. Lynde, as trustee

Toni M. Lynde trustee
Toni M. Lynde, as trustee

State of _____ } ss
County of _____ }

On this _____ day of _____, 2017, before me, _____ a Notary Public in and for said state, personally appeared Kenneth J. Steward and Gina R. Steward, known or identified to me to be the person(s) whose name(s) is/are subscribed to the within Instrument and acknowledged to me that he/she/they executed same. IN WITNESS WHEREOF, I have hereunto set my hand and affixed my official seal the day and year in this certificate first above written.

Notary Public for the State of _____
Residing at: _____
Commission Expires: _____

State of Florida } ss
County of Santa Rosa }

On this 10 day of MAY, 2017, before me, MARILYN T. EVANS a Notary Public in and for said state, personally appeared Charles R. Lynde and Toni M. Lynde as trustees of the Family Joint Revocable Living Trust dated 2/16/2007, known or identified to me to be the person(s) whose name(s) is/are subscribed to the within Instrument and acknowledged to me that he/she/they executed same. IN WITNESS WHEREOF, I have hereunto set my hand and affixed my official seal the day and year in this certificate first above written.

Notary Public for the State of Florida
Residing at: Pensacola, Florida
Commission Expires: October 6, 2017




EXHIBIT "A"

Lots 1 and 2 and the E1/2 of the NW1/4 of Section 19, Township 23 South, Range 10 East of the Willamette Meridian, Klamath County, Oregon.

EXCEPTING the following described portion thereof: Beginning at a point on the West line of the above described Section 19, 200 feet South of the Northwest section corner of said section; thence East parallel to the North section line a distance of 550 feet; thence South 130 feet; thence West 90 feet; thence South parallel to the West section line of said Section 19 to the quarter section line of said Section 19; thence West along quarter section line of said Section 19 to the Southwest corner of said NW1/4 of Section 19; thence North along the West line of said Section 19 to the point of beginning.

SAVING AND EXCEPTING the following described property: Beginning at a point 460 feet East of the SW corner of the NW quarter of Section 19, Township 23 South, Range 10 East of the Willamette Meridian, Klamath County, Oregon; thence East 1320 feet; thence North 660 feet; thence West 1320 feet; thence South 660 feet to beginning point, all in the NW quarter of Section 19, Township 23 South, Range 10 East of the Willamette Meridian, Klamath County, Oregon.

SAVING AND EXCEPTING the following: Beginning at a point which is the NE corner of the NE1/4 of NW1/4 of Section 19, Township 23 South, Range 10 East of the Willamette Meridian, Klamath County, Oregon; thence West along the North line of said Section 19, 594 feet; thence South 220 feet; thence East 594 feet parallel with the North line of said Section 19, to the East line of the NE1/4 of the NW1/4 of said Section 19; thence North 220 feet to the place of beginning.

SAVING AND EXCEPTING a parcel of land situated in the NE1/4 of the NW1/4 of Section 19, Township 23 South, Range 10 East of the Willamette Meridian, Klamath County, Oregon, and bounded as follows:

Beginning at a point which is on the East line of the NE1/4 of the NW1/4 of Section 19, Township 23 South, Range 10 East of the Willamette Meridian, and Southerly from the Northeast corner of said NE1/4 NW1/4, a distance of 220.00 feet; thence Westerly and parallel to the North line of said NE1/4 NW1/4, 594.00 feet; thence Northerly and parallel to the East line of said NE1/4 NW1/4 220.00 feet to the North line of said NE1/4 NW1/4; thence Westerly along the North line of said NE1/4 NW1/4 300.00 feet; thence Southerly and parallel to the East line of said NE1/4 NW1/4 390.00 feet; thence Easterly and parallel to the North line of said NE1/4 NW1/4 894.00 feet to the East line of said NE1/4 NW1/4; thence Northerly along the East line of said NE1/4 NW1/4 170.00 feet to the point of beginning.

SAVING AND EXCEPTING a parcel of land situated in the NE1/4 NW1/4 of Section 19, Township 23 South, Range 10 East of the Willamette Meridian, Klamath County, Oregon and bounded as follows:

Beginning at a point which is on the East line of the NE1/4 of the NW1/4 of Section 19, Township 23 South, Range 10 East of the Willamette Meridian and Southerly from the NE corner of said NE1/4 NW1/4 a distance of 390.00 feet; thence Westerly and parallel to the North line of said NE1/4 NW1/4 894.00 feet; thence Southerly and parallel to the East line of said NE1/4 NW1/4 100.00 feet; thence Easterly and parallel to the North line of said NE1/4 NW1/4 894.00 feet to the East line of said NE1/4 NW1/4; thence Northerly along the East line of said NE1/4 NW1/4 100.00 feet to the point of beginning.

SAVING AND EXCEPTING a tract of land located in the NW1/4 of the NW1/4 of Section 19, Township 23 South, Range 10 East of the Willamette Meridian, Klamath County, Oregon, more particularly described as follows:

Beginning at the NW corner of said section; thence South 200 feet to the NW corner of that tract of land described in deed to Edward A. Peterson, et ux, in Deed Volume 289 on page 457, Deed Records of Klamath County, Oregon; thence East along the North line thereof a distance of 568 feet more or less to the Northeast corner of above described parcel; thence North parallel to the West line of Section 19 approximately 200 feet to the North line of Section 19; thence Westerly approximately 568 feet to the point of beginning. **SAVING AND EXCEPTING THEREFROM** that portion lying within the boundaries of The Dalles-California Highway.