



2017-007230
Klamath County, Oregon
06/30/2017 12:16:00 PM
Fee: \$47.00

THIS SPACE RESERVED FOR RECORDER'S USE

After recording return to:

Kevin West and Cheri West

PO Box 6014

Bend, OR 97708

Until a change is requested all tax statements
shall be sent to the following address:

Kevin West and Cheri West

PO Box 6014

Bend, OR 97708

File No. 180032AM

STATUTORY WARRANTY DEED

Mark W. Bourgeois and Mary K. Bourgeois, as Tenants by the Entirety ,

Grantor(s), hereby convey and warrant to

Kevin West and Cheri West, as Tenants by the Entirety,

Grantee(s), the following described real property in the County of Klamath and State of Oregon free of encumbrances except
as specifically set forth herein:

**Lot 5 in DIAMOND PEAKS, TRACT NO. 1355, according to the official plat thereof on file in the office of
the County Clerk of Klamath County Oregon.**


FOR INFORMATION PURPOSES ONLY, THE MAP/TAX ACCT #(S) ARE REFERENCED HERE:

R-2407-007B0-12400-000

The true and actual consideration for this conveyance is **\$23,000.00**.

The above-described property is free of encumbrances except all those items of record, if any, as of the date of this deed and
those shown below, if any:


Return To:



BEFORE SIGNING OR ACCEPTING THIS INSTRUMENT, THE PERSON TRANSFERRING FEE TITLE SHOULD INQUIRE ABOUT THE PERSON'S RIGHTS, IF ANY, UNDER ORS 195.300, 195.301 AND 195.305 TO 195.336 AND SECTIONS 5 TO 11, CHAPTER 424, OREGON LAWS 2007, SECTIONS 2 TO 9 AND 17, CHAPTER 855, OREGON LAWS 2009, AND SECTIONS 2 TO 7, CHAPTER 8, OREGON LAWS 2010. THIS INSTRUMENT DOES NOT ALLOW USE OF THE PROPERTY DESCRIBED IN THIS INSTRUMENT IN VIOLATION OF APPLICABLE LAND USE LAWS AND REGULATIONS. BEFORE SIGNING OR ACCEPTING THIS INSTRUMENT, THE PERSON ACQUIRING FEE TITLE TO THE PROPERTY SHOULD CHECK WITH THE APPROPRIATE CITY OR COUNTY PLANNING DEPARTMENT TO VERIFY THAT THE UNIT OF LAND BEING TRANSFERRED IS A LAWFULLY ESTABLISHED LOT OR PARCEL, AS DEFINED IN ORS 92.010 OR 215.010, TO VERIFY THE APPROVED USES OF THE LOT OR PARCEL, TO DETERMINE ANY LIMITS ON LAWSUITS AGAINST FARMING OR FOREST PRACTICES, AS DEFINED IN ORS 30.930, AND TO INQUIRE ABOUT THE RIGHTS OF NEIGHBORING PROPERTY OWNERS, IF ANY, UNDER ORS 195.300, 195.301 AND 195.305 TO 195.336 AND SECTIONS 5 TO 11, CHAPTER 424, OREGON LAWS 2007, SECTIONS 2 TO 9 AND 17, CHAPTER 855, OREGON LAWS 2009, AND SECTIONS 2 TO 7, CHAPTER 8, OREGON LAWS 2010.

Dated this 28 day of June, 2017.



Mark W Bourgeois


Mary K Bourgeois

State of Oregon } ss
County of Multnomah }

On this 28th day of June, 2017, before me, Haley Hofeld a Notary Public in and for said state, personally appeared Mark W Bourgeois and Mary K Bourgeois, known or identified to me to be the person(s) whose name(s) is/are subscribed to the within Instrument and acknowledged to me that he/she/they executed same.

IN WITNESS WHEREOF, I have hereunto set my hand and affixed my official seal the day and year in this certificate first above written.


Notary Public for the State of Oregon
Residing at: 2475 SE Burnside Rd, Gresham, OR 97030
Commission Expires: February 28th 2021

