



THIS SPACE RESERVED FOR

**2017-008197**  
**Klamath County, Oregon**  
**07/21/2017 03:41:00 PM**  
**Fee: \$47.00**

After recording return to:

Benjamin Ruef and Betsy Ruef

5022 SW Vesta Street

Portland, OR 97219

Until a change is requested all tax statements shall be sent to the following address:

Benjamin Ruef and Betsy Ruef

5022 SW Vesta Street

Portland, OR 97219

File No. 179128AM

---

### STATUTORY WARRANTY DEED

**Jonathan M. Davis and Cynthia F. Davis, as Tenants by the Entirety,**

Grantor(s), hereby convey and warrant to

**Benjamin Ruef and Betsy Ruef, as Tenants by the Entirety,**

Grantee(s), the following described real property in the County of Klamath and State of Oregon free of encumbrances except as specifically set forth herein:

**Lot 8, Block 1, Tract 1214, Deschutes Land Sales, Unit 2, according to the official plat thereof on file in the office of the County Clerk, Klamath County, Oregon.**

FOR INFORMATION PURPOSES ONLY, THE MAP/TAX ACCT #(S) ARE REFERENCED HERE:

**R-3508-005D0-00900-000**

The true and actual consideration for this conveyance is **PURSUANT TO AN IRC 1031 TAX DEFERRED EXCHANGE ON BEHALF OF GRANTOR/GRANTEE.**


The above-described property is free of encumbrances except all those items of record, if any, as of the date of this deed and those shown below, if any:


**2017-2018 Real Property Taxes, a lien not yet due and payable.**

Return to: 

BEFORE SIGNING OR ACCEPTING THIS INSTRUMENT, THE PERSON TRANSFERRING FEE TITLE SHOULD INQUIRE ABOUT THE PERSON'S RIGHTS, IF ANY, UNDER ORS 195.300, 195.301 AND 195.305 TO 195.336 AND SECTIONS 5 TO 11, CHAPTER 424, OREGON LAWS 2007, SECTIONS 2 TO 9 AND 17, CHAPTER 855, OREGON LAWS 2009, AND SECTIONS 2 TO 7, CHAPTER 8, OREGON LAWS 2010. THIS INSTRUMENT DOES NOT ALLOW USE OF THE PROPERTY DESCRIBED IN THIS INSTRUMENT IN VIOLATION OF APPLICABLE LAND USE LAWS AND REGULATIONS. BEFORE SIGNING OR ACCEPTING THIS INSTRUMENT, THE PERSON ACQUIRING FEE TITLE TO THE PROPERTY SHOULD CHECK WITH THE APPROPRIATE CITY OR COUNTY PLANNING DEPARTMENT TO VERIFY THAT THE UNIT OF LAND BEING TRANSFERRED IS A LAWFULLY ESTABLISHED LOT OR PARCEL, AS DEFINED IN ORS 92.010 OR 215.010, TO VERIFY THE APPROVED USES OF THE LOT OR PARCEL, TO DETERMINE ANY LIMITS ON LAWSUITS AGAINST FARMING OR FOREST PRACTICES, AS DEFINED IN ORS 30.930, AND TO INQUIRE ABOUT THE RIGHTS OF NEIGHBORING PROPERTY OWNERS, IF ANY, UNDER ORS 195.300, 195.301 AND 195.305 TO 195.336 AND SECTIONS 5 TO 11, CHAPTER 424, OREGON LAWS 2007, SECTIONS 2 TO 9 AND 17, CHAPTER 855, OREGON LAWS 2009, AND SECTIONS 2 TO 7, CHAPTER 8, OREGON LAWS 2010.

Dated this 7<sup>th</sup> day of July, 2017


  
Jonathan M Davis

  
Cynthia F Davis

State of Oregon } ss  
County of Deschutes }

On this 7<sup>th</sup> day of July, 2017, before me, Tiffany Hudson a Notary Public in and for said state, personally appeared Jonathan M. Davis and Cynthia F. Davis, known or identified to me to be the person(s) whose name(s) is/are subscribed to the within Instrument and acknowledged to me that he/she/they executed same.

IN WITNESS WHEREOF, I have hereunto set my hand and affixed my official seal the day and year in this certificate first above written.

  
Notary Public for the State of Oregon  
Residing at: Bend, OR  
Commission Expires: 5/9/21

