

**AmeriTitle** 083017C-Accom  
WAS REQUESTED TO  
RECORD THIS INSTRUMENT AS  
AN ACCOMMODATION. IT HAS NOT  
BEEN EXAMINED FOR SUFFICIENCY  
OR ITS EFFECT UPON THE TITLE.

**2017-009787**

Klamath County, Oregon

08/30/2017 02:39:00 PM

Fee: \$117.00

**RECORDING COVER SHEET (Please Print or Type)**

The information on this sheet is a reflection of the attached instrument for the purpose of meeting first page recording requirements, ORS 205.234.

If this cover page is included with your document, please add \$5.00 to the total recording fees.

**AFTER RECORDING RETURN TO:**

Pacific Connector Gas Pipeline

3709 Citation Way, Suite 102

Medford, OR 97504

**1) TITLE(S) OF THE TRANSACTION(S) ORS 205.234(a)**

Right-of-Way and Easement Agreement

**2) DIRECT PARTY / GRANTOR(S) ORS 205.125(1)(b) and 205.160**

Doris Viner Life Estate

11708 Hwy 66

Klamath Falls, OR 97601

**3) INDIRECT PARTY / GRANTEE(S) ORS 205.125(1)(a) and 205.160**

Pacific Connector Gas Pipeline, LP

5615 Kirby Drive, Suite 500

Houston, TX 77005

**4) TRUE AND ACTUAL CONSIDERATION**

ORS 93.030(5) – Amount in dollars or other

\$ \_\_\_\_\_ ☐ Other

**5) SEND TAX STATEMENTS TO:**

No Change

**6) SATISFACTION of ORDER or WARRANT**

ORS 205.125(1)(e)

CHECK ONE: ☐ FULL  
(If applicable) ☐ PARTIAL

**7) The amount of the monetary obligation imposed by the order or warrant. ORS 205.125(1)(c)**

\$ \_\_\_\_\_

**8) If this instrument is being Re-Recorded, complete the following statement, in**

**accordance with ORS 205.244: “RERECORDED TO CORRECT \_\_\_\_\_**  
**PREVIOUSLY RECORDED IN**  
**BOOK \_\_\_\_\_ AND PAGE \_\_\_\_\_, OR AS FEE NUMBER \_\_\_\_\_.”**

**RETURN ADDRESS**

PACIFIC CONNECTOR GAS PIPELINE, LLC  
125 CENTRAL AVENUE, SUITE 250  
COOS BAY, OR 97420

**DOCUMENT TITLE(S):** RIGHT-OF-WAY AND EASEMENT AGREEMENT

**REFERENCE NUMBERS(S) OF RELATED DOCUMENTS**

**GRANTOR(S)**

DORIS VINER, AS TO A LIFE ESTATE; HAROLD AULT, GLENNA HOSHAL, ARON AULT, SHERRY KORDULA, EACH TO AN EQUAL UNDIVIDED INTEREST AS TENANTS IN COMMON TO THE REMAINDER

**GRANTEE(S)**

PACIFIC CONNECTOR GAS PIPELINE, LP, A DELAWARE LIMITED PARTNERSHIP

**LEGAL DESCRIPTION**

THAT PARCEL OF LAND LYING IN NW4 OF SECTION 33, TOWNSHIP 39 SOUTH, RANGE 8 EAST OF THE WILLAMETTE MERIDIAN AND BEING MORE PARTICULARLY DESCRIBED ON THE ATTACHED EXHIBIT "B".

**ASSESSOR'S PROPERTY TAX PARCEL/ACCOUNT NUMBER**

R502218

## RIGHT-OF-WAY AND EASEMENT AGREEMENT

THIS RIGHT-OF-WAY AND EASEMENT AGREEMENT ("**Agreement**") is entered into this 15 day of AUGUST, 2017, by and among Doris Viner, as to a life estate, whose address is 11708 Hwy 66, Klamath Falls, OR 97601, Harold Ault, whose address is 2650 So. Bannavitch St., Pahrump, NV. 89048, Glenna Hoshal, whose address is 791 S 50 E, Farmington, Utah 84025, Aron Ault, whose address is 80 Acre Dr., Eltopia, WA 99330, and Sherry Kordula, whose address is 11708 Hwy 66, Klamath Falls, OR 97601, each to an equal undivided interest as tenants in common to the remainder, ("**Grantor**"), and Pacific Connector Gas Pipeline, LP, a Delaware limited partnership, acting through its general partner, Pacific Connector Gas Pipeline, LLC, a Delaware limited liability company, 5615 Kirby Drive, Suite 500, Houston, TX 77005 ("**Grantee**").

For valuable consideration, Grantor does hereby grant, sell and convey to Grantee, its successors and assigns, a perpetual, non-exclusive right-of-way and easement ("**Easement**") to locate, survey, construct, entrench, maintain, repair, replace, protect, inspect and operate a pipeline, cathodic equipment and/or appurtenances, which may be constructed above or below ground, including but not limited to valves and metering equipment, electrical and/or communications cable, underground conduit, splicing boxes, and roads (collectively, the "**Facilities**"), which may be on, over, under, above and through the land legally described below ("**Property**"). Grantor warrants that it is the fee simple owner of the Property, which is situated in the County of Klamath, State of Oregon, and legally described as follows:

That parcel of land lying in NW4 of Section 33, Township 39 South, Range 8 East of the Willamette Meridian and being more particularly described on the attached Exhibit "B".

The Property is also known by County Assessor Parcel Number(s): R502218

A centerline depiction of the proposed pipeline is set forth in Exhibit A attached and made a part of this Agreement. For purposes of illustration, the real property encumbered by the Easement is fifty (50) feet in width, being twenty-five (25) feet on each side of the centerline of the pipeline to be constructed by Grantee and located as shown on Exhibit A. The Easement consists of approximately 0.230 acres.

This Agreement conveys to Grantee, its affiliates, and their contractors and designees the right of ingress and egress to and from the Facilities over, across and through the Property, and access on and within the Easement, with the right to use existing and future roads on the Property, for the purposes of surveying, constructing, inspecting, repairing, protecting, operating and maintaining the Facilities and the addition, removal or replacement of the same at will, either in whole or in part, with either like or different size pipe ("**Work**"). Grantee, its affiliates, and their contractors and designees may use such portions of the Property along and adjacent to the Easement as may be reasonably necessary during construction and repair of the Facilities, and as clearly defined and shown in Exhibit A.

Grantee agrees that within a reasonable time following the completion of the Work and subject to weather and/or soil conditions, Grantee shall, as near as practicable, restore the Easement to its original contour and condition. Grantee agrees to compensate Grantor adequately for impacts that directly result from the Work. Any other recognizable impacts to other real or personal property that result from the Work shall be repaired by Grantee, or the Grantor shall be compensated for such repairs. Grantee shall have the right to cut and to keep clear without payment all timber, wood products, trees, brush, native growth or foliage and other obstructions that may, in the Grantee's opinion, endanger, hinder or conflict with the construction, repair, operation, inspection, protection, maintenance and use of the Facilities.

Grantee shall possess the above-described rights, together with all rights necessary to operate, protect and maintain the Facilities within the Easement granted to the Grantee, its successors and assigns. Grantee may assign the rights granted under this Agreement, either in whole or in part, subject to the terms of this Agreement, with such rights deemed to be covenants running with the land and to be binding upon Grantor, its heirs, legal representatives and successors in title.

Grantee may at any time permanently abandon the Easement and, at Grantee's sole discretion, may remove or abandon in place the Facilities. Upon such abandonment, Grantee may, at its discretion, execute and record a reconveyance and release of this Agreement whereupon this Agreement with all rights and privileges mutually granted hereunder shall be fully canceled and terminated.

Grantor reserves the right to use and enjoy the Property except for the purposes granted in this Agreement and the limitations on Grantor's use set forth herein. Any pipeline constructed by Grantee across lands under cultivation shall, at the time of construction, be buried with a minimum of three (3) feet of cover from the top of the pipe so as not to interfere with such cultivation. Grantor shall have the right to cultivate, work, plow, harvest and use the land granted within the Easement so long as it shall not hinder, conflict or interfere with Grantee's surface or subsurface rights, including its right to cut and keep clear the Easement area as set forth above, or disturb its ability to operate, maintain and protect the Facilities. Grantor is prohibited from creating or maintaining roads, reservoirs, excavations, changes in surface grade, obstructions or structures within the described Easement without the express written consent of Grantee.

Grantee shall indemnify and hold Grantor harmless from and against any and all loss, damage, or injury that may result from the construction, operation and maintenance of the Facilities; provided, however, that said loss, damage, or injury does not arise out of or result from the actions of the Grantor or his/her agents or employees.

Grantor agrees to indemnify Grantee against any environmental liability that predates the date of this Agreement or that was caused solely by the Grantor's or his/her agents' or employees' actions or inactions.

Grantee shall have the right to discharge or redeem for Grantor, in whole or in part, any mortgage, tax or other lien on the Property and shall be subrogated to such lien and rights.

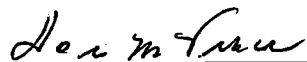
It is mutually understood and agreed that this Agreement and the attached exhibits, as written, cover and include all of the agreements between the parties except as may otherwise be provided in a Temporary Construction Easement Agreement or Access Road Easement Agreement and that no representations or statements, verbal or written, have been made modifying, adding to or changing the terms of this Agreement.

The terms, conditions and provisions of this Agreement shall extend to and be binding upon the heirs, executors, administrators, personal representatives, successors and assigns of the parties. Each and every easement, covenant, condition, restriction and agreement contained herein shall constitute a covenant running with the land in favor of the land thereby burdened. Either party may record this Agreement in the records of real property in the county where the Property is located.

This Agreement may be executed in counterparts so that when taken together, such counterparts constitute a single, fully executed document.

IN WITNESS WHEREOF the parties have EXECUTED THIS CONVEYANCE AND  
AGREEMENT THIS 15 DAY OF AUGUST, 20 17.

GRANTOR:



Doris Viner, as to a life estate

GRANTOR:

Harold Ault


GRANTOR:

Glenna Hoshal

GRANTOR:

Aron Ault

GRANTOR:

  
Sherry Kordula

GRANTEE:

**PACIFIC CONNECTOR GAS PIPELINE, LP**  
by its General Partner, Pacific Connector  
Gas Pipeline, LLC



, Authorized Signatory

ACKNOWLEDGMENT

STATE OF OREGON )

COUNTY OF

KLAMATH

)ss.  
)

On this 15 day of AUGUST, 2017, personally appeared DORIS VINER,  
proven to me to be the as to a life estate of DORIS VINER LIFE ESTATE,  
and acknowledged that she/he signed the forgoing instrument on behalf of and by authority of said entity  
and that the instrument is said entity's voluntary act and deed for the uses and purposes mentioned  
therein.

Before me:



Barry Mark Pennington  
Notary Public in and for the State of Oregon  
My Commission Expires: 3/14/2021


ACKNOWLEDGMENT

STATE OF OREGON )

COUNTY OF KLAMATH ) ss.

On this 15 day of AUGUST, 2017, personally appeared SHERCY KORDULA, proven to me to be the individual described in and who signed the foregoing instrument, and acknowledged to me that she/he signed the instrument as her/his voluntary act and deed for the uses and purposes mentioned therein.

Before me:



Barry Mark Pennington  
Notary Public in and for the State of Oregon  
My Commission Expires: 3/14/2021

IN WITNESS WHEREOF the parties have EXECUTED THIS CONVEYANCE AND  
AGREEMENT THIS 9th DAY OF August, 20 17.

GRANTOR:

\_\_\_\_\_  
Doris Viner, as to a life estate

GRANTOR:

\_\_\_\_\_  
Harold Ault

GRANTOR:

\_\_\_\_\_  
Glenna Hoshal

GRANTOR:

\_\_\_\_\_  
Aron Ault

GRANTOR:

\_\_\_\_\_  
Sherry Kordula

GRANTEE:

**PACIFIC CONNECTOR GAS PIPELINE, LP**  
by its General Partner, Pacific Connector  
Gas Pipeline, LLC

\_\_\_\_\_  
Iman Aziz

, Authorized Signatory



ACKNOWLEDGMENT

STATE OF NEVADA

COUNTY OF

Nye


)  
)ss.  
)

On this 9th day of August, 2017, personally appeared Harold Eugene Hult, proven to me to be the individual described in and who signed the foregoing instrument, and acknowledged to me that she/he signed the instrument as her/his voluntary act and deed for the uses and purposes mentioned therein.

Before me: B. Davis

B. Davis

Notary Public in and for the State of Nevada  
My Commission Expires: 01/30/2021



IN WITNESS WHEREOF the parties have EXECUTED THIS CONVEYANCE AND  
AGREEMENT THIS 4th DAY OF August, 20 17.

**GRANTOR:**

\_\_\_\_\_  
Doris Viner, as to a life estate

**GRANTOR:**

\_\_\_\_\_  
*Glenna Hoshal*  
Glenna Hoshal

**GRANTOR:**

\_\_\_\_\_  
Harold Ault

**GRANTOR:**

\_\_\_\_\_  
Aron Ault

**GRANTOR:**

\_\_\_\_\_  
Sherry Kordula

**GRANTEE:**

**PACIFIC CONNECTOR GAS PIPELINE, LP**  
by its General Partner, Pacific Connector  
Gas Pipeline, LLC

\_\_\_\_\_  
*Imre Ajay*  
, Authorized Signatory

ACKNOWLEDGMENT

STATE OF UTAH )  
COUNTY OF Davis ) ss.


On this 4 day of August, 2017, personally appeared \_\_\_\_\_, proven to me to be the individual described in and who signed the foregoing instrument, and acknowledged to me that she/he signed the instrument as her/his voluntary act and deed for the uses and purposes mentioned therein.

Before me:



Notary Public in and for the State of Utah

My Commission Expires: 12/14/2018



IN WITNESS WHEREOF the parties have EXECUTED THIS CONVEYANCE AND  
AGREEMENT THIS \_\_\_\_\_ DAY OF \_\_\_\_\_, 20 \_\_\_\_\_.

**GRANTOR:**

\_\_\_\_\_  
Doris Viner, as to a life estate

**GRANTOR:**

\_\_\_\_\_  
Glenna Hoshal

**GRANTOR:**

\_\_\_\_\_  
Sherry Kordula

**GRANTOR:**

\_\_\_\_\_  
Harold Ault

**GRANTOR:**

\_\_\_\_\_  
Aron Ault

**GRANTEE:**

**PACIFIC CONNECTOR GAS PIPELINE, LP**  
by its General Partner, Pacific Connector  
Gas Pipeline, LLC

\_\_\_\_\_  
Inna Aziz  
, Authorized Signatory

ACKNOWLEDGMENT

STATE OF WASHINGTON )  
COUNTY OF FRANKLIN )ss.

On this 4<sup>th</sup> day of August, 2017, personally appeared ARON AULT, proven to me to be the individual described in and who signed the foregoing instrument, and acknowledged to me that she/he signed the instrument as her/his voluntary act and deed for the uses and purposes mentioned therein.

Before me:



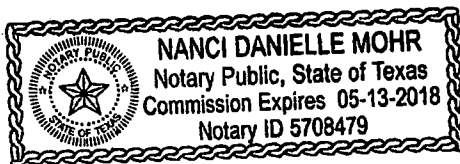
Peggy Rene Warren  
Notary Public in and for the State of Washington  
My Commission Expires: 1-10-21

ACKNOWLEDGMENT

STATE OF TEXAS )  
COUNTY OF Harris ) ss.

On this 24<sup>th</sup> day of August, 2017, personally appeared Imran Aizaz,  
proven to me to be the Authorized Signatory of Pacific Connector Gas Pipeline, LLC, acting through  
its general partner, Pacific Connector Gas Pipeline, LLC, and acknowledged that she/he signed the  
forgoing instrument on behalf of and by authority of said entity and that the instrument is said entity's  
voluntary act and deed for the uses and purposes mentioned therein.

Before me:



Nanci D. Mohr  
Notary Public in and for the State of Texas  
My Commission Expires: 05/13/18



## EXHIBIT B

Beginning at a point on the South line of the NW1/4 of Section 33, Township 39 South, Range 8 East of the Willamette Meridian, Klamath County, Oregon, which is N 89°39' E 980.6 feet from the quarter section corner common to Sections 32 and 33; thence N 0°06' E 1627 feet to the South line of the Klamath Falls – Ashland Highway; thence along said South line of said Highway N 72°19' E 149.8 feet, N 61°56' E 212.3 feet to an iron pin; thence South 1658.6 feet; thence S 70°55'W 350 feet to the place of beginning, being in the W1/2 NW1/4 of Section 33 aforesaid.