



THIS SPACE RESERVED FOR R

**2017-009909**  
**Klamath County, Oregon**  
**09/01/2017 11:24:00 AM**  
**Fee: \$47.00**

After recording return to:

Leslie A. Young  
2905 N Killingsworth  
Portland, OR 97217

Until a change is requested all tax statements shall be sent to the following address:

Leslie A. Young  
2905 N Killingsworth  
Portland, OR 97217  
File No. 189581AM

---

### STATUTORY WARRANTY DEED

**Peter T. Smith and Jackeline A. Smith,**  
**as Tenants by the Entirety ,**

Grantor(s), hereby convey and warrant to

**Leslie A. Young,**

Grantee(s), the following described real property in the County of Klamath and State of Oregon free of encumbrances except as specifically set forth herein:

**Lot 57, Block 16, Klamath Falls Forest Estates Highway 66 Unit, Plat No. 1, according to the official plat thereof on file in the office of the County Clerk, Klamath County, Oregon.**


The true and actual consideration for this conveyance is **\$13,500.00**.


The above-described property is free of encumbrances except all those items of record, if any, as of the date of this deed and those shown below, if any:

**2017-2018 Real Property Taxes, a lien not yet due and payable.**

BEFORE SIGNING OR ACCEPTING THIS INSTRUMENT, THE PERSON TRANSFERRING FEE TITLE SHOULD INQUIRE ABOUT THE PERSON'S RIGHTS, IF ANY, UNDER ORS 195.300, 195.301 AND 195.305 TO 195.336 AND SECTIONS 5 TO 11, CHAPTER 424, OREGON LAWS 2007, SECTIONS 2 TO 9 AND 17, CHAPTER 855, OREGON LAWS 2009, AND SECTIONS 2 TO 7, CHAPTER 8, OREGON LAWS 2010. THIS INSTRUMENT DOES NOT ALLOW USE OF THE PROPERTY DESCRIBED IN THIS INSTRUMENT IN VIOLATION OF APPLICABLE LAND USE LAWS AND REGULATIONS. BEFORE SIGNING OR ACCEPTING THIS INSTRUMENT, THE PERSON ACQUIRING FEE TITLE TO THE PROPERTY SHOULD CHECK WITH THE APPROPRIATE CITY OR COUNTY PLANNING DEPARTMENT TO VERIFY THAT THE UNIT OF LAND BEING TRANSFERRED IS A LAWFULLY ESTABLISHED LOT OR PARCEL, AS DEFINED IN ORS 92.010 OR 215.010, TO VERIFY THE APPROVED USES OF THE LOT OR PARCEL, TO DETERMINE ANY LIMITS ON LAWSUITS AGAINST FARMING OR FOREST PRACTICES, AS DEFINED IN ORS 30.930, AND TO INQUIRE ABOUT THE RIGHTS OF NEIGHBORING PROPERTY OWNERS, IF ANY, UNDER ORS 195.300, 195.301 AND 195.305 TO 195.336 AND SECTIONS 5 TO 11, CHAPTER 424, OREGON LAWS 2007, SECTIONS 2 TO 9 AND 17, CHAPTER 855, OREGON LAWS 2009, AND SECTIONS 2 TO 7, CHAPTER 8, OREGON LAWS 2010.

Dated this 28 day of August, 2017.

  
Peter T. Smith

  
Jacqueline A. Smith

### ACKNOWLEDGMENT

A notary public or other officer completing this certificate verifies only the identity of the individual who signed the document to which this certificate is attached, and not the truthfulness, accuracy, or validity of that document.

State of California  
County of Yuba


DEANNA S. KENT

On 28 August 2017 before me, \_\_\_\_\_,  
(Insert name and title of the officer)

personally appeared Peter T. Smith and Jacqueline A. Smith, who proved to me on the basis of satisfactory evidence to be the person(s) whose name(s) is(are) subscribed to the within instrument and acknowledged to me that he/she/they executed the same in his/her/their authorized capacity(ies), and that by his/her/their signature(s) on the instrument the person(s), or the entity upon behalf of which the person(s) acted, executed the instrument.

I certify under PENALTY OF PERJURY under the laws of the State of California that the foregoing paragraph is true and correct.

WITNESS my hand and official seal.

Signature 

9 RW/JA  
17801 WARREN SHINGLE RD.  
BEALE AFB, CA 95903

