

Returned at Counter

2017-010425

Klamath County, Oregon

Returned at Counter

Return to: Pacific Power  
1950 Mallard Ln.)  
Klamath Falls, Or. 97601



00210041201700104250020021

09/14/2017 01:11:11 PM

Fee: \$47.00

CC#: 11176 WO#: 006389003

**RIGHT OF WAY EASEMENT**

For value received, **William Robertson, Sara Robertson** ("Grantor"), hereby grants to PacificCorp, an Oregon corporation, its successors and assigns, ("Grantee"), a perpetual easement for a right of way **20'** feet in width and **700'** feet in length, more or less, for the construction, reconstruction, operation, maintenance, repair, replacement, enlargement, and removal of Grantee's electric power transmission, distribution and communication lines and all necessary or desirable accessories and appurtenances thereto, including without limitation: supporting towers, poles, props, guys and anchors, including guys and anchors outside of the right of way; wires, fibers, cables and other conductors and conduits therefor; and pads, transformers, switches, vaults and cabinets, along the general course now located by Grantee on, over, across or under the surface of the real property of Grantor in **Klamath** County, State of **Oregon**, more particularly described as follows and/or shown on Exhibit(s) **'A'** attached hereto and by this reference made a part hereof:

A portion of:

**SW 1/4 SW 1/4 SECT. 22 TWN. 40S. RNG. 11E.**

Assessor's Map No. R-4011-00000-05500-000

Parcel No. 05500

Together with the right of ingress and egress, for Grantee, its contractors, or agents, to the right of way from adjacent lands of Grantor for all activities in connection with the purposes for which this easement has been granted; and together with the present and (without payment therefor) the future right to keep the right of way and adjacent lands clear of all brush, trees, timber, structures, buildings and other hazards which might endanger Grantee's facilities or impede Grantee's activities.


At no time shall Grantor place, use or permit any equipment, material or vegetation of any kind that exceeds twelve (12) feet in height, light any fires, place or store any flammable materials, on or within the boundaries of the right of way. Subject to the foregoing limitations, the surface of the right of way may be used for other purposes not inconsistent, as defined by the Grantee, with the purposes for which this easement has been granted.

To the fullest extent permitted by law, each of the parties hereto waives any right it may have to a trial by jury in respect of litigation directly or indirectly arising out of, under or in connection with this easement. Each party further waives any right to consolidate, or to request the consolidation of, any action in which a jury trial has been waived with any other action in which a jury trial cannot be or has not been waived.


Grantor represents and warrants that it possesses all right, title and interest in and to the right of way area, free and clear of any lien, security interest, encumbrance, claim, license or other restriction that would interfere with Grantee's use of the right of way area for the purposes contemplated hereunder.

The rights and obligations of the parties hereto shall be binding upon and shall benefit their respective heirs, successors and assigns and shall run with the land.

Dated this 7 day of September, 2017.



William Robertson GRANTOR

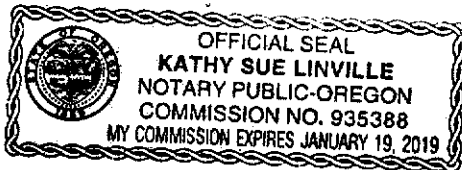


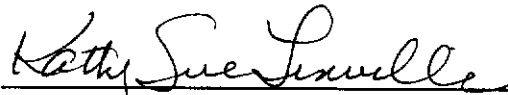
Sara Robertson GRANTOR

#### INDIVIDUAL ACKNOWLEDGEMENT

State of Oregon  
County of Clatsop } SS.

This instrument was acknowledged before me on this 7 day of Sept, 2017  
by William B. Robertson and Sara M. Robertson  
Name(s) of individual(s) signing document





Notary Public

My commission expires: 1-19-19

Notary Public

My commission expires: \_\_\_\_\_