



THIS SPACE RESERVED FOR

2017-012036

Klamath County, Oregon

10/20/2017 01:26:00 PM

Fee: \$47.00

After recording return to:

Michael T. Daniel

5330 Sturdivant Avenue

Klamath Falls, OR 97603

Until a change is requested all tax statements shall be sent to the following address:

Michael T. Daniel

5330 Sturdivant Avenue

Klamath Falls, OR 97603

File No. 191679AM

---

### STATUTORY WARRANTY DEED

**Glenn Wallerstedt and Heide Wallerstedt, as Tenants by the Entirety,**

Grantor(s), hereby convey and warrant to

**Michael T. Daniel,**

Grantee(s), the following described real property in the County of Klamath and State of Oregon free of encumbrances except as specifically set forth herein:

**Lot 61 of LAMRON HOMES, according to the official plat thereof on file in the office of the County Clerk of Klamath County, Oregon, ALSO a 15 foot strip of land situated in the S1/2 SW1/4 SE1/4 of Section 11, Township 39 South, Range 9 East of the Willamette Meridian, Klamath County, Oregon, more particularly described as follows:**


**Beginning at the Southeast corner of Lot 61, LAMRON HOMES SUBDIVISION, according to the duly recorded plat thereof; thence South 0° 07' East a distance of 15 feet to the South line of Section 11; thence North 89° 56' West along the South line of said Section 11, a distance of 85 feet; thence North 0° 07' West a distance of 15 feet to the Southwest corner of said Lot 61; thence South 89° 56' East along the South line of said Lot 61 a distance of 85 feet, more or less, to the point of beginning.**

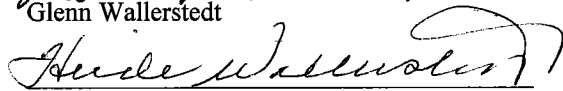
The true and actual consideration for this conveyance is **\$202,000.00.**

The above-described property is free of encumbrances except all those items of record, if any, as of the date of this deed and those shown below, if any:

BEFORE SIGNING OR ACCEPTING THIS INSTRUMENT, THE PERSON TRANSFERRING FEE TITLE SHOULD INQUIRE ABOUT THE PERSON'S RIGHTS, IF ANY, UNDER ORS 195.300, 195.301 AND 195.305 TO 195.336 AND SECTIONS 5 TO 11, CHAPTER 424, OREGON LAWS 2007, SECTIONS 2 TO 9 AND 17, CHAPTER 855, OREGON LAWS 2009, AND SECTIONS 2 TO 7, CHAPTER 8, OREGON LAWS 2010. THIS INSTRUMENT DOES NOT ALLOW USE OF THE PROPERTY DESCRIBED IN THIS INSTRUMENT IN VIOLATION OF APPLICABLE LAND USE LAWS AND REGULATIONS. BEFORE SIGNING OR ACCEPTING THIS INSTRUMENT, THE PERSON ACQUIRING FEE TITLE TO THE PROPERTY SHOULD CHECK WITH THE APPROPRIATE CITY OR COUNTY PLANNING DEPARTMENT TO VERIFY THAT THE UNIT OF LAND BEING TRANSFERRED IS A LAWFULLY ESTABLISHED LOT OR PARCEL, AS DEFINED IN ORS 92.010 OR 215.010, TO VERIFY THE APPROVED USES OF THE LOT OR PARCEL, TO DETERMINE ANY LIMITS ON LAWSUITS AGAINST FARMING OR FOREST PRACTICES, AS DEFINED IN ORS 30.930, AND TO INQUIRE ABOUT THE RIGHTS OF NEIGHBORING PROPERTY OWNERS, IF ANY, UNDER ORS 195.300, 195.301 AND 195.305 TO 195.336 AND SECTIONS 5 TO 11, CHAPTER 424, OREGON LAWS 2007, SECTIONS 2 TO 9 AND 17, CHAPTER 855, OREGON LAWS 2009, AND SECTIONS 2 TO 7, CHAPTER 8, OREGON LAWS 2010.


Dated this 19 day of October, 2017.

  
Glenn Wallerstedt

  
Heide Wallerstedt

State of Oregon } ss  
County of Klamath }

On this 19 day of October, 2017, before me, Melissa R Bland a Notary Public in and for said state, personally appeared Glenn Wallerstedt and Heide Wallerstedt, known or identified to me to be the person(s) whose name(s) is/are subscribed to the within Instrument and acknowledged to me that he/she/they executed same. IN WITNESS WHEREOF, I have hereunto set my hand and affixed my official seal the day and year in this certificate first above written.

  
Notary Public for the State of Oregon  
Residing at: Klamath County  
Commission Expires: April 20, 2018

