

After recording return to:  
First American Title  
395 SW Bluff Drive, Suite 100  
Bend, OR 97702

2017-012274  
Klamath County, Oregon  
10/25/2017 11:49:00 AM  
Fee: \$47.00



After recording return to:  
Tamara L. Krauss  
P.O. Box 3506  
La Pine, OR 97739

Until a change is requested all tax  
statements shall be sent to the  
following address:  
Tamara L. Krauss  
P.O. Box 3506  
La Pine, OR 97739

File No.: 7061-2938327 (JNR)  
Date: September 12, 2017  
196297AM

THIS SPACE RESERVED FOR RECORDER'S USE

### STATUTORY WARRANTY DEED

**Cheryl Sherertz**, Grantor, conveys and warrants to **Tamara L. Krauss**, Grantee, the following described real property free of liens and encumbrances, except as specifically set forth herein:

**LEGAL DESCRIPTION:** Real property in the County of Klamath, State of Oregon, described as follows:

**Lot 24 in Block 9 of Wagon Trail Acreages No. 1, Second Addition, according to the official plat thereof on file in the office of the County Clerk, Klamath County, Oregon.**


**Subject to:**

1. Taxes for the fiscal year 2017-2018 a lien due, but not yet payable.
2. Covenants, conditions, restrictions and/or easements, if any, affecting title, which may appear in the public record, including those shown on any recorded plat or survey.

The true consideration for this conveyance is **\$185,000.00**. (Here comply with requirements of ORS 93.030)

BEFORE SIGNING OR ACCEPTING THIS INSTRUMENT, THE PERSON TRANSFERRING FEE TITLE SHOULD INQUIRE ABOUT THE PERSON'S RIGHTS, IF ANY, UNDER ORS 195.300, 195.301 AND 195.305 TO 195.336 AND SECTIONS 5 TO 11, CHAPTER 424, OREGON LAWS 2007, SECTIONS 2 TO 9 AND 17, CHAPTER 855, OREGON LAWS 2009, AND SECTIONS 2 TO 7, CHAPTER 8, OREGON LAWS 2010. THIS INSTRUMENT DOES NOT ALLOW USE OF THE PROPERTY DESCRIBED IN THIS INSTRUMENT IN VIOLATION OF APPLICABLE LAND USE LAWS AND REGULATIONS. BEFORE SIGNING OR ACCEPTING THIS INSTRUMENT, THE PERSON ACQUIRING FEE TITLE TO THE PROPERTY SHOULD CHECK WITH THE APPROPRIATE CITY OR COUNTY PLANNING DEPARTMENT TO VERIFY THAT THE UNIT OF LAND BEING TRANSFERRED IS A LAWFULLY ESTABLISHED LOT OR PARCEL, AS DEFINED IN ORS 92.010 OR 215.010, TO VERIFY THE APPROVED USES OF THE LOT OR PARCEL, TO DETERMINE ANY LIMITS ON LAWSUITS AGAINST FARMING OR FOREST PRACTICES, AS DEFINED IN ORS 30.930, AND TO INQUIRE ABOUT THE RIGHTS OF NEIGHBORING PROPERTY OWNERS, IF ANY, UNDER ORS 195.300, 195.301 AND 195.305 TO 195.336 AND SECTIONS 5 TO 11, CHAPTER 424, OREGON LAWS 2007, SECTIONS 2 TO 9 AND 17, CHAPTER 855, OREGON LAWS 2009, AND SECTIONS 2 TO 7, CHAPTER 8, OREGON LAWS 2010.

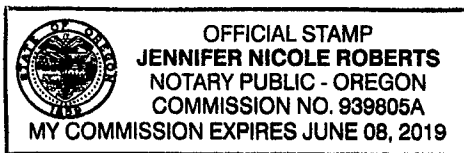
Dated this 23 day of October, 2017.

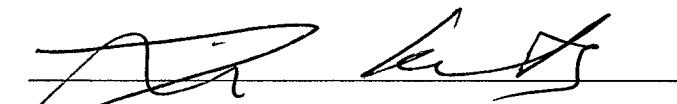
  
Cheryl Sherertz

STATE OF Oregon )

County of ~~Klamath~~ Deschutes ss.  
JE

This instrument was acknowledged before me on this 23 day of Oct, 2017  
by **Cheryl Sherertz**.



  
Notary Public for Oregon  
My commission expires: 6-8-19