



THIS SPACE RESERVED FOR RECORDER'S USE

213113AM

2018-000196

Klamath County, Oregon

01/05/2018 10:20:01 AM

Fee: \$47.00

After recording return to:

Jason Carrington and Kassandra Carrington

1772 Cheryl Dr

La Pine, OR 97739

Until a change is requested all tax statements shall be sent to the following address:

Jason Carrington and Kassandra Carrington

1772 Cheryl Dr

La Pine, OR 97739

File No. 213113AM

STATUTORY WARRANTY DEED

Floyd Esqueda,

Grantor(s), hereby convey and warrant to

Jason Carrington and Kassandra Carrington, as Tenants by the Entirety,

Grantee(s), the following described real property in the County of Klamath and State of Oregon free of encumbrances except as specifically set forth herein:

Lots 20 in Block 3 of WOODLAND PARK, according to the official plat thereof on file in the office of the County Clerk of Klamath County, Oregon, TOGETHER WITH the following:

An undivided 1/88ths interest in the following described land: Two parcels situated in Lots 1 and 2, Section 15, Township 34 South, Range 7 East of the Willamette Meridian, Klamath County, Oregon, and being more particularly described as follows:

PARCEL 1

Beginning at the Northwest corner of said Section 15, Township 34 South, Range 7 East of the Willamette Meridian, Klamath County, Oregon and running; thence along the North line of said Section, North 89°42'15" East 400 feet; thence South 62.42 feet; thence South 46°57'20" West 408.82 feet to the Northeasterly bank of the Williamson River; thence following said river bank North 37°53'20" West 136.90 feet; thence North 16°33' West 60.98 feet to the West line of Section 15; thence Northerly on said Section line 172.92 feet to the point of beginning.

PARCEL 2

Beginning at the Northwest corner of Section 15, Township 34 South, Range 7 East of the Willamette Meridian, Klamath County, Oregon, and running thence North 89 ° 42' 15" East 400.00 feet along the North line of said Section 15; thence South 62.42 feet; thence South 50°43'50" East 453.16 feet; thence South 76°17'30" East 886.79 feet to the true point of beginning of this description, thence South 35°56'30" West 446.55 feet to a point on the Northeasterly bank of Williamson River; thence South 45°32'20" East 84.00 feet; thence North 44°52'10" East 411.59 feet, thence North 34°25'40" West 156.01 feet, more or less, to the true point of beginning of this description.

FOR INFORMATION PURPOSES ONLY, THE MAP/TAX ACCT #(S) ARE REFERENCED HERE:

R-3407-015AB-02400-000

/ Tax Account No. R191544

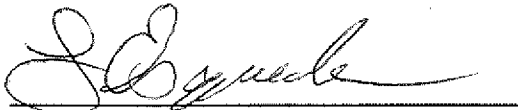
The true and actual consideration for this conveyance is \$9,000.00.

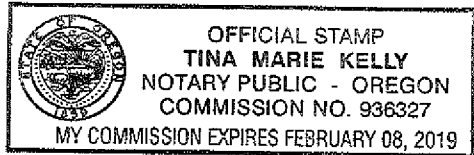
The above-described property is free of encumbrances except all those items of record, if any, as of the date of this deed and those shown below, if any:



BEFORE SIGNING OR ACCEPTING THIS INSTRUMENT, THE PERSON TRANSFERRING FEE TITLE SHOULD INQUIRE ABOUT THE PERSON'S RIGHTS, IF ANY, UNDER ORS 195.300, 195.301 AND 195.305 TO 195.336 AND SECTIONS 5 TO 11, CHAPTER 424, OREGON LAWS 2007, SECTIONS 2 TO 9 AND 17, CHAPTER 855, OREGON LAWS 2009, AND SECTIONS 2 TO 7, CHAPTER 8, OREGON LAWS 2010. THIS INSTRUMENT DOES NOT ALLOW USE OF THE PROPERTY DESCRIBED IN THIS INSTRUMENT IN VIOLATION OF APPLICABLE LAND USE LAWS AND REGULATIONS. BEFORE SIGNING OR ACCEPTING THIS INSTRUMENT, THE PERSON ACQUIRING FEE TITLE TO THE PROPERTY SHOULD CHECK WITH THE APPROPRIATE CITY OR COUNTY PLANNING DEPARTMENT TO VERIFY THAT THE UNIT OF LAND BEING TRANSFERRED IS A LAWFULLY ESTABLISHED LOT OR PARCEL, AS DEFINED IN ORS 92.010 OR 215.010, TO VERIFY THE APPROVED USES OF THE LOT OR PARCEL, TO DETERMINE ANY LIMITS ON LAWSUITS AGAINST FARMING OR FOREST PRACTICES, AS DEFINED IN ORS 30.930, AND TO INQUIRE ABOUT THE RIGHTS OF NEIGHBORING PROPERTY OWNERS, IF ANY, UNDER ORS 195.300, 195.301 AND 195.305 TO 195.336 AND SECTIONS 5 TO 11, CHAPTER 424, OREGON LAWS 2007, SECTIONS 2 TO 9 AND 17, CHAPTER 855, OREGON LAWS 2009, AND SECTIONS 2 TO 7, CHAPTER 8, OREGON LAWS 2010.

Dated this 3rd day of January, 2018.



Floyd Esqueda



State of Oregon Marion } ss
County of _____ }

On this 3rd day of January, 2018, before me, Tina Kelly a Notary Public in and for said state, personally appeared Floyd Esqueda, known or identified to me to be the person(s) whose name(s) is/are subscribed to the within Instrument and acknowledged to me that he/she/they executed same.

IN WITNESS WHEREOF, I have hereunto set my hand and affixed my official seal the day and year in this certificate first above written.


Notary Public for the State of Oregon
Residing at: Salem
Commission Expires: 2-8-19