


Grantor's Name and Address: Klamath County 305 Main St, Rm 121 Klamath Falls, OR 97601	2018-004859 Klamath County, Oregon  00221034201800048590020024 04/23/2018 10:40:12 AM Fee: \$47.00
Grantee's Name and Address: John G. Copyak PO Box 1413 Bend, OR 97709	
After recording, return to (Name, Address, Zip): John G. Copyak PO Box 1413 Bend, OR 97709	
Until requested otherwise, send all tax statements to (Name, Address, Zip): John G. Copyak PO Box 1413 Bend, OR 97709	

QUITCLAIM DEED

KNOW ALL BY THESE PRESENTS that Klamath County, a political subdivision of the State of Oregon hereinafter called grantor, for the consideration hereinafter stated, does hereby remise, release and forever quitclaim unto **John G. Copyak**, hereinafter called grantee, and unto grantee's heirs, successors and assigns, all of the grantor's right, title and interest in that certain real property, with the tenements, hereditaments and appurtenances thereunto belonging or in any way appertaining, situated in Klamath County, State of Oregon, described as follows, to-wit:

Description of real property: See attached "Exhibit A" **APN:** R190992, R191009 **MapTaxLot:** R-3407-015AB-00500-000, R-3407-015AB-00600-000

Subject to covenants, conditions, restrictions, easements, reservations, rights, rights of way and all matters appearing of record.


To Have and to Hold the same unto grantee and grantee's heirs, successors and assigns forever.

The true and actual consideration paid for this transfer, stated in terms of dollars, is **\$8,300.00**.

In construing this deed, where the context so requires, the singular includes the plural, and all grammatical changes shall be made so that this deed shall apply equally to corporations and to individuals.

IN WITNESS WHEREOF, the grantor has executed this instrument on **4/19/2018** ; if grantor is a corporation, it has caused its name to be signed and its seal, if any, affixed by an officer or other person duly authorized to do so by order of its board of directors.


Before signing or accepting this instrument, the person transferring fee title should inquire about the person's rights, if any, under ORS 195.300, 195.301 and 195.305 to 195.336 and Sections 5 to 11, Chapter 424, Oregon Laws 2007, and Sections 2 to 9 and 17, Chapter 855, Oregon Laws 2009, and Sections 2 to 7, Chapter 8, Oregon Laws 2010. This instrument does not allow use of the property described in this instrument in violation of applicable land use laws and regulations. Before signing or accepting this instrument, the person acquiring fee title to the property should check with the appropriate city or county planning department to verify that the unit of land being transferred is a lawfully established lot or parcel, as defined in ORS 92.010 or 215.010, to verify the approved uses of the lot or parcel, to determine any limits on lawsuits against farming or forest practices, as defined in ORS 30.930, and to inquire about the rights of neighboring property owners, if any, under ORS 195.300, 195.301 and 195.305 to 195.336 and Sections 5 to 11, Chapter 424, Oregon Laws 2007, and Sections 2 to 9 and 17, Chapter 855, Oregon Laws 2009, and Sections 2 to 7, Chapter 8, Oregon Laws 2010.


 Rick Vaughn, Klamath County Tax Collector

STATE OF OREGON, County of KLAMATH) ss.

This instrument was acknowledged before me on this 20 day of April 20 18, by Rick Vaughn, as Klamath County Tax Collector, duly authorized and directed to sign this instrument in lieu of the Chairman of the Board of County Commissioners of Klamath County, Oregon, and the duly elected qualified and acting Commissioners, respectively, of said County and State; and said Klamath County Tax Collector acknowledged said instrument to be the free act and deed of said County.

(SEAL)



IN WITNESS WHEREOF, I hereto set my hand and official seal.



 Notary Public for the State of Oregon
 My Commission Expires: 3/20/2021

EXHIBIT "A"

Lot 6 and 7 in Block 2, WOODLAND PARK, according to the official plat thereof on file in the office of the County Clerk of Klamath County, Oregon, TOGETHER WITH an undivided 1/88th interest in 2 parcels situated in Lots 1 and 2, Section 15, Township 34 South, Range 7 East of the Willamette Meridian, Klamath County, Oregon, more particularly described as follows:

Parcel A:

Beginning at the Northwest corner of said Section 15, Township 34 South, Range 7 East of the Willamette Meridian, Klamath County, Oregon, and running thence along the North line of said Section North 89°42'15" East 400.0 feet; thence South 62.42 feet; thence South 46°57'20" West 408.82 feet to the Northeasterly bank of the Williamson River; thence following said river bank North 37°53'20" West 136.90 feet; thence North 16°33' West 60.98 feet to the West line of Section 15; thence Northerly on said Section line 172.92 feet to the point of beginning.

Parcel B:

Beginning at the Northwest corner of said Section 15, Township 34 South, Range 7 East of the Willamette Meridian, Klamath County, Oregon, and running thence North 89°42'15" East 400.00 feet along the North line of said Section 15; thence South 62.42 feet; thence South 50°43'50" East 453.16 feet; thence South 76°17'30" East 886.79 feet to the true point of beginning of this description; thence South 35°56'30" West 446.55 feet to a point on the Northeasterly bank of the Williamson River; thence South 45°32'20" East 84.00 feet; thence North 44°52'10" East 411.58 feet; thence North 34°25'40" West 156.01 feet, more or less, to the true point of beginning of this description.

R-3407-015AB-00500-000 & R-3407-015AB-00600-000