



THIS SPACE RESERVED FOR

**2018-005560**  
**Klamath County, Oregon**  
05/04/2018 09:18:06 AM  
Fee: \$47.00

After recording return to:

Heather Helaine Gomez

2459 SE Tualatin Valley Hwy #121

Hillsboro, OR 97123

Until a change is requested all tax statements shall be sent to the following address:

Heather Helaine Gomez

2459 SE Tualatin Valley Hwy #121

Hillsboro, OR 97123

File No. 232191AM

---

### STATUTORY WARRANTY DEED

**Mack Lloyd Lewis and Cathleen Suzanne Lewis,  
as Tenants by the Entirety ,**

Grantor(s), hereby convey and warrant to

**Heather Helaine Gomez,**

Grantee(s), the following described real property in the County of Klamath and State of Oregon free of encumbrances except as specifically set forth herein:

**That portion of Lot 5, Block 16 KLAMATH FALLS FOREST ESTATES SYCAN UNIT, situated North of the following described line:**


**Beginning at a point South 700 feet and East 1370 feet of the Northwest corner of said Lot 5; thence East to the East line of said Lot. Also known as E1/2 of Lot 5b, Block 16, KLAMATH FALLS FOREST ESTATES SYCAN UNIT, according to the official plat thereof on file in the office of the County Clerk of Klamath County, Oregon.**


The true and actual consideration for this conveyance is \$13,500.00.

The above-described property is free of encumbrances except all those items of record, if any, as of the date of this deed and those shown below, if any:

BEFORE SIGNING OR ACCEPTING THIS INSTRUMENT, THE PERSON TRANSFERRING FEE TITLE SHOULD INQUIRE ABOUT THE PERSON'S RIGHTS, IF ANY, UNDER ORS 195.300, 195.301 AND 195.305 TO 195.336 AND SECTIONS 5 TO 11, CHAPTER 424, OREGON LAWS 2007, SECTIONS 2 TO 9 AND 17, CHAPTER 855, OREGON LAWS 2009, AND SECTIONS 2 TO 7, CHAPTER 8, OREGON LAWS 2010. THIS INSTRUMENT DOES NOT ALLOW USE OF THE PROPERTY DESCRIBED IN THIS INSTRUMENT IN VIOLATION OF APPLICABLE LAND USE LAWS AND REGULATIONS. BEFORE SIGNING OR ACCEPTING THIS INSTRUMENT, THE PERSON ACQUIRING FEE TITLE TO THE PROPERTY SHOULD CHECK WITH THE APPROPRIATE CITY OR COUNTY PLANNING DEPARTMENT TO VERIFY THAT THE UNIT OF LAND BEING TRANSFERRED IS A LAWFULLY ESTABLISHED LOT OR PARCEL, AS DEFINED IN ORS 92.010 OR 215.010, TO VERIFY THE APPROVED USES OF THE LOT OR PARCEL, TO DETERMINE ANY LIMITS ON LAWSUITS AGAINST FARMING OR FOREST PRACTICES, AS DEFINED IN ORS 30.930, AND TO INQUIRE ABOUT THE RIGHTS OF NEIGHBORING PROPERTY OWNERS, IF ANY, UNDER ORS 195.300, 195.301 AND 195.305 TO 195.336 AND SECTIONS 5 TO 11, CHAPTER 424, OREGON LAWS 2007, SECTIONS 2 TO 9 AND 17, CHAPTER 855, OREGON LAWS 2009, AND SECTIONS 2 TO 7, CHAPTER 8, OREGON LAWS 2010.


Dated this 25<sup>th</sup> day of April, 2018.

  
Mack Lloyd Lewis

  
Cathleen ~~Susan~~ Lewis

Suzanne or  
State of Oregon } ss  
County of Jackson }

On this 25 day of April, 2018, before me, Sandra Davis, a Notary Public in and for said state, personally appeared Mack Lloyd Lewis and Cathleen Suzanne Lewis, known or identified to me to be the person(s) whose name(s) is/are subscribed to the within Instrument and acknowledged to me that he/she/they executed same. IN WITNESS WHEREOF, I have hereunto set my hand and affixed my official seal the day and year in this certificate first above written.

  
Notary Public for the State of Oregon

Residing at: OR

Commission Expires: 11-9-19

