

2018-006438

Klamath County, Oregon

05/25/2018 02:08:00 PM

Fee: \$47.00



After Recording Return to:
Daniel C. Searcy
144912 TROTTER COURT
LA PINE, OR 97739

Until a change is requested all tax statements
Shall be sent to the following address:
(same as above)

Return To:
Deschutes County
Title Company

File No. DE4726

231595AM

STATUTORY WARRANTY DEED

Gerald J. Japp and Natalie G. Japp, as tenants by the entirety

herein called grantor, convey(s) and warrant(s) to

Daniel C. Searcy,

herein called grantee, all that real property situated in the County of Klamath, State of Oregon, described as:

The E1/2 NW1/4 SE1/4 NW1/4 SW1/4 of Section 16, Township 23 South, Range 10 East of the Willamette Meridian, Klamath County, Oregon.

SAVING AND EXCEPTING THEREFROM 30 feet on the South side for roadway purposes.



(Map Lot #R-2310-016C0-02100-000, Account #R136515)

and covenant(s) that grantor is the owner of the above described property free of all encumbrances except covenants, conditions, restrictions, reservations, rights, rights of way and easements of record, if any, and apparent upon the land, contracts and/or liens for irrigation and/or drainage; and except any real property taxes due but not yet payable; and will warrant and defend the same against all persons who may lawfully claim the same, except as shown above.

The true and actual consideration for this transfer is **\$195,000.00.**


BEFORE SIGNING OR ACCEPTING THIS INSTRUMENT, THE PERSON TRANSFERRING FEE TITLE SHOULD INQUIRE ABOUT THE PERSON'S RIGHTS, IF ANY, UNDER ORS 195.300, 195.301 AND 195.305 TO 195.336 AND SECTIONS 5 TO 11, CHAPTER 424, OREGON LAWS 2007, AND SECTIONS 2 TO 9 AND 17, CHAPTER 855, OREGON LAWS 2009, AND SECTIONS 2 TO 7, CHAPTER 8, OREGON LAWS 2010. THIS INSTRUMENT DOES NOT ALLOW USE OF THE PROPERTY DESCRIBED IN THIS INSTRUMENT IN VIOLATION OF APPLICABLE LAND USE LAWS AND REGULATIONS. BEFORE SIGNING OR ACCEPTING THIS INSTRUMENT, THE PERSON ACQUIRING FEE TITLE TO THE PROPERTY SHOULD CHECK WITH THE APPROPRIATE CITY OR COUNTY PLANNING DEPARTMENT TO VERIFY THAT THE UNIT OF LAND BEING TRANSFERRED IS A LAWFULLY ESTABLISHED LOT OR PARCEL, AS DEFINED IN ORS 92.010 OR 215.010, TO VERIFY THE APPROVED USES OF THE LOT OR PARCEL, TO DETERMINE ANY LIMITS ON LAWSUITS AGAINST FARMING OR FOREST PRACTICES, AS DEFINED IN ORS 30.930, AND TO INQUIRE ABOUT THE RIGHTS OF NEIGHBORING PROPERTY OWNERS, IF ANY, UNDER ORS 195.300, 195.301 AND 195.305 TO 195.336 AND SECTIONS 5 TO 11, CHAPTER 424, OREGON LAWS 2007, SECTIONS 2 TO 9 AND 17, CHAPTER 855, OREGON LAWS 2009, AND SECTIONS 2 TO 7, CHAPTER 8, OREGON LAWS 2010.

Dated: May 24, 2018

x 
Gerald J. Japp
x 
Natalie G. Japp

STATE OF OREGON, County of Deschutes) ss.

On May 24, 2018, personally appeared the above named **Gerald J. Japp and Natalie G. Japp** and acknowledged the foregoing instrument to be Their voluntary act and deed.

Before me: 
Notary Public for Oregon
My commission expires: 9/24/2021

Official Seal

