



THIS SPACE RESERVED FOR

**2018-007282**

**Klamath County, Oregon**

**06/15/2018 03:35:00 PM**

**Fee: \$92.00**

Margaret I. Johnson

8415 Reeder Rd

Klamath Falls, OR 97603

Grantor's Name and Address

Michael Edwards

7404 Short Road

Klamath Falls, OR 97603

Grantee's Name and Address

After recording return to:

Michael Edwards

7404 Short Road

Klamath Falls, OR 97603

Until a change is requested all tax statements  
shall be sent to the following address:

Michael Edwards

7404 Short Road

Klamath Falls, OR 97603

File No. 231581AM

---

---

### **BARGAIN AND SALE DEED**

KNOW ALL MEN BY THESE PRESENTS, That

**Margaret I. Johnson,**

hereinafter called Grantor, for the consideration hereinafter stated, does hereby grant, bargain, sell and convey unto

**Michael Edwards,**

hereinafter called Grantee, and unto Grantee's heirs, successors and assigns all of that certain real property with the tenements, hereditaments and appurtenances thereunto belonging or in any way appertaining, situated in the County of **Klamath**, State of Oregon, described as follows, to wit:

**See Attached "Exhibit A"**

The true and actual consideration paid for this transfer, stated in terms of dollars, is to convey title.

However, the actual consideration consists of or includes other property or value given or promised which is the whole / part of the consideration.


To Have and to Hold the same unto grantee and grantee's heirs, successors and assigns forever.

In construing this deed, where the context so requires, the singular includes the plural and all grammatical changes shall be made so that this deed shall apply equally to corporations and to individuals.

92


BEFORE SIGNING OR ACCEPTING THIS INSTRUMENT, THE PERSON TRANSFERRING FEE TITLE SHOULD INQUIRE ABOUT THE PERSON'S RIGHTS, IF ANY, UNDER ORS 195.300, 195.301 AND 195.305 TO 195.336 AND SECTIONS 5 TO 11, CHAPTER 424, OREGON LAWS 2007, SECTIONS 2 TO 9 AND 17, CHAPTER 855, OREGON LAWS 2009, AND SECTIONS 2 TO 7, CHAPTER 8, OREGON LAWS 2010. THIS INSTRUMENT DOES NOT ALLOW USE OF THE PROPERTY DESCRIBED IN THIS INSTRUMENT IN VIOLATION OF APPLICABLE LAND USE LAWS AND REGULATIONS. BEFORE SIGNING OR ACCEPTING THIS INSTRUMENT, THE PERSON ACQUIRING FEE TITLE TO THE PROPERTY SHOULD CHECK WITH THE APPROPRIATE CITY OR COUNTY PLANNING DEPARTMENT TO VERIFY THAT THE UNIT OF LAND BEING TRANSFERRED IS A LAWFULLY ESTABLISHED LOT OR PARCEL, AS DEFINED IN ORS 92.010 OR 215.010, TO VERIFY THE APPROVED USES OF THE LOT OR PARCEL, TO DETERMINE ANY LIMITS ON LAWSUITS AGAINST FARMING OR FOREST PRACTICES, AS DEFINED IN ORS 30.930, AND TO INQUIRE ABOUT THE RIGHTS OF NEIGHBORING PROPERTY OWNERS, IF ANY, UNDER ORS 195.300, 195.301 AND 195.305 TO 195.336 AND SECTIONS 5 TO 11, CHAPTER 424, OREGON LAWS 2007, SECTIONS 2 TO 9 AND 17, CHAPTER 855, OREGON LAWS 2009, AND SECTIONS 2 TO 7, CHAPTER 8, OREGON LAWS 2010.


In Witness Whereof, the grantor has executed this instrument this 15 day of June, 2018; if a corporate grantor, it has caused its name to be signed and its seal if any, affixed by an officer or other person duly authorized to do so by order of its board of directors.

  
Margaret I. Johnson

State of Oregon } ss  
County of Klamath }

On this 15 day of June, 2018, before me, Melissa R Bland a Notary Public in and for said state, personally appeared Margaret I. Johnson, known or identified to me to be the person(s) whose name(s) is/are subscribed to the within Instrument and acknowledged to me that he/she/they executed same.  
IN WITNESS WHEREOF, I have hereunto set my hand and affixed my official seal the day and year in this certificate first above written.

  
Notary Public for the State of Oregon  
Residing at: Klamath Falls  
Commission Expires: March 15, 2022



OFFICIAL  
NOTARY PUBLIC  
COMMISSION NO. 972760  
MY COMMISSION EXPIRES MARCH 15, 2022

## EXHIBIT "A"

A tract of land 420 feet by 270 feet, situated in the Northwest corner of the Northwest quarter of Southwest quarter of Section 19, Township 39 South, Range 10 East of the Willamette Meridian, more particularly described as follows:

Beginning at the Northwest corner of the Southwest quarter of said Section 19, Township 39 South, Range 10 East of the Willamette Meridian, Klamath County, Oregon; thence South along section line 420 feet; thence East 270 feet; thence North 420 feet to the East and West center section line of said Section 19; thence West on said East and West center line of Section 19 to the point of beginning, all in Klamath County, Oregon.