



**2018-008359**

**Klamath County, Oregon**

07/13/2018 09:30:01 AM

Fee: \$87.00

THIS SPACE RESERVED FOR

After recording return to:

Richard H. Giampietri and Sadie J. Giampietri

3039 Front Street

Klamath Falls, OR 97601

Until a change is requested all tax statements shall be sent to the following address:

Richard H. Giampietri and Sadie J. Giampietri

3039 Front Street

Klamath Falls, OR 97601

File No. 239870AM

---

**STATUTORY WARRANTY DEED**

**Sara E. Johnson and Thomas J. Johnson,**

Grantor(s), hereby convey and warrant to

**Richard H. Giampietri and Sadie J. Giampietri, as Tenants by the Entirety,**

Grantee(s), the following described real property in the County of Klamath and State of Oregon free of encumbrances except as specifically set forth herein:

**Lot 149 of Tract 1323, 3rd Addition to Harbor Isles, being a replat of Lots 119-124 of Tract 1277 and Lots 24-34 in Block 1 of Tract 1209, Harbor Isles, according to the official plat thereof on file in the office of the County Clerk, Klamath County, Oregon.**



The true and actual consideration for this conveyance is \$370,000.00.

The above-described property is free of encumbrances except all those items of record, if any, as of the date of this deed and those shown below, if any:

**2018-2019 Real Property Taxes, a lien not yet due and payable.**


BEFORE SIGNING OR ACCEPTING THIS INSTRUMENT, THE PERSON TRANSFERRING FEE TITLE SHOULD INQUIRE ABOUT THE PERSON'S RIGHTS, IF ANY, UNDER ORS 195.300, 195.301 AND 195.305 TO 195.336 AND SECTIONS 5 TO 11, CHAPTER 424, OREGON LAWS 2007, SECTIONS 2 TO 9 AND 17, CHAPTER 855, OREGON LAWS 2009, AND SECTIONS 2 TO 7, CHAPTER 8, OREGON LAWS 2010. THIS INSTRUMENT DOES NOT ALLOW USE OF THE PROPERTY DESCRIBED IN THIS INSTRUMENT IN VIOLATION OF APPLICABLE LAND USE LAWS AND REGULATIONS. BEFORE SIGNING OR ACCEPTING THIS INSTRUMENT, THE PERSON ACQUIRING FEE TITLE TO THE PROPERTY SHOULD CHECK WITH THE APPROPRIATE CITY OR COUNTY PLANNING DEPARTMENT TO VERIFY THAT THE UNIT OF LAND BEING TRANSFERRED IS A LAWFULLY ESTABLISHED LOT OR PARCEL, AS DEFINED IN ORS 92.010 OR 215.010, TO VERIFY THE APPROVED USES OF THE LOT OR PARCEL, TO DETERMINE ANY LIMITS ON LAWSUITS AGAINST FARMING OR FOREST PRACTICES, AS DEFINED IN ORS 30.930, AND TO INQUIRE ABOUT THE RIGHTS OF NEIGHBORING PROPERTY OWNERS, IF ANY, UNDER ORS 195.300, 195.301 AND 195.305 TO 195.336 AND SECTIONS 5 TO 11, CHAPTER 424, OREGON LAWS 2007, SECTIONS 2 TO 9 AND 17, CHAPTER 855, OREGON LAWS 2009, AND SECTIONS 2 TO 7, CHAPTER 8, OREGON LAWS 2010.

Dated this 11 day of July, 2018.

  
Sara E. Johnson  
  
Thomas J. Johnson

State of Oregon } ss  
County of Clatsop }

On this 11th day of July, 2018, before me, Kellie E Cobb, a Notary Public in and for said state, personally appeared Sara E. Johnson and Thomas J. Johnson, known or identified to me to be the person(s) whose name(s) is/are subscribed to the within Instrument and acknowledged to me that he/she/they executed same. IN WITNESS WHEREOF, I have hereunto set my hand and affixed my official seal the day and year in this certificate first above written.

  
Notary Public for the State of Oregon  
Residing at: Summerville  
Commission Expires: 12/08/19

