



THIS SPACE RESERVED FOR

2018-009728

Klamath County, Oregon

08/16/2018 02:23:01 PM

Fee: \$87.00

After recording return to:

Michele Rose Swartz and Matthew D. Swartz and
Marie E. Swartz

PO Box 316

Crescent, OR 97733

Until a change is requested all tax statements shall be
sent to the following address:

Michele Rose Swartz and Matthew D. Swartz and
Marie E. Swartz

PO Box 316

Crescent, OR 97733

File No. 246738AM

STATUTORY WARRANTY DEED

Ernest F. Szeremi,

Grantor(s), hereby convey and warrant to

**Michele Rose Swartz and Matthew D. Swartz and Marie E. Swartz, not as Tenants in Common but with
Rights of Survivorship,**

Grantee(s), the following described real property in the County of Klamath and State of Oregon free of encumbrances except
as specifically set forth herein:

**Lot 2 in Block 1 of RIVER WEST, according to the official plat thereof on file in the office of the County
Clerk of Klamath County, Oregon.**

FOR INFORMATION PURPOSES ONLY, THE MAP/TAX ACCT #(S) ARE REFERENCED HERE:

R-2408-025D0-03300-000

The true and actual consideration for this conveyance is \$127,000.00.


The above-described property is free of encumbrances except all those items of record, if any, as of the date of this deed and
those shown below, if any:

2018-2019 Real Property Taxes, a lien not yet due and payable.

Return To:

BEFORE SIGNING OR ACCEPTING THIS INSTRUMENT, THE PERSON TRANSFERRING FEE TITLE SHOULD INQUIRE ABOUT THE PERSON'S RIGHTS, IF ANY, UNDER ORS 195.300, 195.301 AND 195.305 TO 195.336 AND SECTIONS 5 TO 11, CHAPTER 424, OREGON LAWS 2007, SECTIONS 2 TO 9 AND 17, CHAPTER 855, OREGON LAWS 2009, AND SECTIONS 2 TO 7, CHAPTER 8, OREGON LAWS 2010. THIS INSTRUMENT DOES NOT ALLOW USE OF THE PROPERTY DESCRIBED IN THIS INSTRUMENT IN VIOLATION OF APPLICABLE LAND USE LAWS AND REGULATIONS. BEFORE SIGNING OR ACCEPTING THIS INSTRUMENT, THE PERSON ACQUIRING FEE TITLE TO THE PROPERTY SHOULD CHECK WITH THE APPROPRIATE CITY OR COUNTY PLANNING DEPARTMENT TO VERIFY THAT THE UNIT OF LAND BEING TRANSFERRED IS A LAWFULLY ESTABLISHED LOT OR PARCEL, AS DEFINED IN ORS 92.010 OR 215.010, TO VERIFY THE APPROVED USES OF THE LOT OR PARCEL, TO DETERMINE ANY LIMITS ON LAWSUITS AGAINST FARMING OR FOREST PRACTICES, AS DEFINED IN ORS 30.930, AND TO INQUIRE ABOUT THE RIGHTS OF NEIGHBORING PROPERTY OWNERS, IF ANY, UNDER ORS 195.300, 195.301 AND 195.305 TO 195.336 AND SECTIONS 5 TO 11, CHAPTER 424, OREGON LAWS 2007, SECTIONS 2 TO 9 AND 17, CHAPTER 855, OREGON LAWS 2009, AND SECTIONS 2 TO 7, CHAPTER 8, OREGON LAWS 2010.


Dated this 9 day of August, 2018.

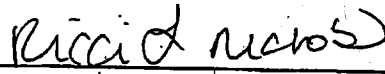

Ernest F Szeremi

State of Oregon } ss
County of Deschutes }

On this 9th day of August, 2018, before me, Ricci L. Nichols, a Notary Public in and for said state, personally appeared Ernest F. Szeremi, known or identified to me to be the person whose name is subscribed to the within Instrument and acknowledged to me that he executed same.

IN WITNESS WHEREOF, I have hereunto set my hand and affixed my official seal the day and year in this certificate first above written.




Notary Public for the State of Oregon
Residing at: Sevier OR 97071
Commission Expires: Feb 04, 2020