

BOARD OF COUNTY COMMISSIONERS

KLAMATH COUNTY, OREGON

IN THE MATTER OF CHANGING)
THE COMPREHENSIVE PLAN)
MAP DESIGNATION FROM)
"RURAL" TO "GENERAL)
COMMERCIAL" AND CHANGING)
THE ZONING DESIGNATION)
FROM RURAL RESIDENTIAL – 2)
ACRE MINIMUM LOT SIZE (R-2))
TO GENERAL COMMERCIAL)
(CG) ON 7.62 ACRES.)

ORDINANCE 44.136

2018-010707

Klamath County, Oregon



00228164201800107070030031

09/04/2018 01:43:48 PM

Fee: NO FEE

WHEREAS, the Klamath County Board of Commissioners has the authority and desires to amend the Comprehensive Plan Map, and Official Klamath County Zoning Map; and

WHEREAS, the Klamath County Planning Department provided written notice of the public hearing as required in KC Land Development Code Article 31; and

WHEREAS, A quasi-judicial public hearing was held on August 28, 2018, and a Staff Report was provided, and public testimony was considered before the Klamath County Planning Commission and Board of County Commissioners; and

WHEREAS, based on testimony entered and in consideration of the whole record, the Klamath County Planning Commission accepted the responses to each criterion provided in the application submittals as Findings of Fact and the Findings in the Staff Report and recommended approval of the amendment of the Comprehensive Plan Map, and Zoning Map; and, said recommendation was forwarded to the Klamath County Board of Commissioners; and


WHEREAS, the Klamath County Board of Commissioners voted to accept the Planning Commission recommendation to amend the Comprehensive Plan Map and Zoning Map; and

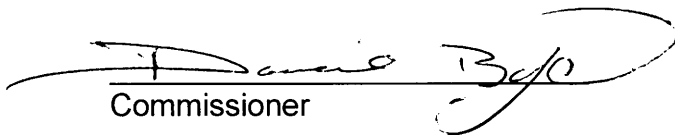
NOW, THEREFORE, the Klamath County Board of Commissioners ordains that the amendments to the Klamath County Comprehensive Plan and Zoning Map as proposed in File No. CLUP/ZC 9-18, which are attached hereto and marked as Exhibit "A," and incorporated herein by reference are hereby adopted.


DATED this 31ST day of August, 2018.

FOR THE BOARD OF COMMISSIONERS


Chair


Commissioner


Commissioner


County Counsel
Approved as to form

NOTICE OF APPEAL RIGHTS

This decision may be appealed to the Oregon Land Use Board of Appeals (LUBA) within 21-days following the date of the mailing of this order. Contact LUBA for information as how to file this appeal (LUBA by phone 1-503-373-1265 or by mail at 550 Capitol Street NE, Suite 235, Salem Oregon 97301-2552). Failure to do so in a timely manner may affect your rights.

TELEPHONE-FLAT-RD

Subject Property

975
Feet
1 inch = 428 feet

This map is for planning purposes only. This map has been prepared for internal use by Klamath County only. Accuracy and completeness is not guaranteed to any other agency, public or private.