



THIS SPACE RESERVED FOR

2018-012019

Klamath County, Oregon

10/02/2018 10:12:00 AM

Fee: \$87.00

After recording return to:

John T Beiter

26105 Revenhill Rd

Canyon Country, CA 91387

Until a change is requested all tax statements shall be sent to the following address:

John T Beiter

26105 Revenhill Rd

Canyon Country, CA 91387

File No. 255855AM

STATUTORY WARRANTY DEED

John Michael Bucklin and Eileen Marie Bucklin,

Grantor(s), hereby convey and warrant to

John T Beiter

Grantee(s), the following described real property in the County of Klamath and State of Oregon free of encumbrances except as specifically set forth herein:

PARCEL 2 of LAND PARTITION 28-92 located in the SW1/4 of Section 20, Township 35 South, Range 7 East, Willamette Meridian, Klamath County, Oregon.

The true and actual consideration for this conveyance is \$260,000.00.


The above-described property is free of encumbrances except all those items of record, if any, as of the date of this deed and those shown below, if any:

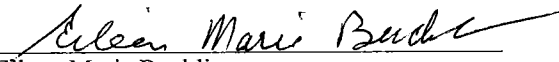
2018-2019 Real Property Taxes, a lien not yet due and payable.

87

BEFORE SIGNING OR ACCEPTING THIS INSTRUMENT, THE PERSON TRANSFERRING FEE TITLE SHOULD INQUIRE ABOUT THE PERSON'S RIGHTS, IF ANY, UNDER ORS 195.300, 195.301 AND 195.305 TO 195.336 AND SECTIONS 5 TO 11, CHAPTER 424, OREGON LAWS 2007, SECTIONS 2 TO 9 AND 17, CHAPTER 855, OREGON LAWS 2009, AND SECTIONS 2 TO 7, CHAPTER 8, OREGON LAWS 2010. THIS INSTRUMENT DOES NOT ALLOW USE OF THE PROPERTY DESCRIBED IN THIS INSTRUMENT IN VIOLATION OF APPLICABLE LAND USE LAWS AND REGULATIONS. BEFORE SIGNING OR ACCEPTING THIS INSTRUMENT, THE PERSON ACQUIRING FEE TITLE TO THE PROPERTY SHOULD CHECK WITH THE APPROPRIATE CITY OR COUNTY PLANNING DEPARTMENT TO VERIFY THAT THE UNIT OF LAND BEING TRANSFERRED IS A LAWFULLY ESTABLISHED LOT OR PARCEL, AS DEFINED IN ORS 92.010 OR 215.010, TO VERIFY THE APPROVED USES OF THE LOT OR PARCEL, TO DETERMINE ANY LIMITS ON LAWSUITS AGAINST FARMING OR FOREST PRACTICES, AS DEFINED IN ORS 30.930, AND TO INQUIRE ABOUT THE RIGHTS OF NEIGHBORING PROPERTY OWNERS, IF ANY, UNDER ORS 195.300, 195.301 AND 195.305 TO 195.336 AND SECTIONS 5 TO 11, CHAPTER 424, OREGON LAWS 2007, SECTIONS 2 TO 9 AND 17, CHAPTER 855, OREGON LAWS 2009, AND SECTIONS 2 TO 7, CHAPTER 8, OREGON LAWS 2010.

Dated this 26 day of Sept, 2018.



John Michael Bucklin


Eileen Marie Bucklin

State of Oregon } ss
County of Klamath }

On this 26 day of September, 2018, before me, Rosio V. Hernandez a Notary Public in and for said state, personally appeared John Michael Bucklin and Eileen Marie Bucklin, known or identified to me to be the person(s) whose name(s) is/are subscribed to the within Instrument and acknowledged to me that he/she/they executed same.

IN WITNESS WHEREOF, I have hereunto set my hand and affixed my official seal the day and year in this certificate first above written.


Notary Public for the State of Oregon
Residing at: Klamath Falls OR
Commission Expires: Nov 06, 2020

