

2018-012851

Klamath County, Oregon

10/22/2018 09:13:01 AM

Fee: \$87.00

WHEN RECORDED RETURN TO:

MAIL TAX STATEMENT TO:

Randy Starkey and Beverly Starkey, a married couple whose mailing address is 10142 WV Rt 23 N West Union, WV 26456

WARRANTY DEED

THE GRANTOR(S),

- Generation Family Properties, LLC, a Minnesota Limited Liability Company with a mailing address of 5270 W 84th St, Suite 310, Bloomington, MN 55437,

for and in consideration of: 12,300 (twelve thousand three hundred dollars and zero cents) and other good and valuable consideration grants, bargains, sells, conveys and warranties to the GRANTEE(S):

- Randy Starkey and Beverly Starkey, a married couple whose mailing address is 10142 WV Rt 23 N West Union, WV 26456, the following described real estate, situated in the County of Klamath, State of Oregon:

R328997

NIMROD RIVER PARK 4TH ADDITION, BLOCK 31, LOT 2, according to the official plat thereof on file in the office of the County Clerk, Klamath County, Oregon. map tax lot# R-3610-012A0-02600-000 and APN#


Subject to existing taxes, assessments, liens, encumbrances, covenants, conditions, restrictions, rights of way and easements of record the grantor hereby covenants with the Grantee(s) that Grantor is lawfully seized in fee simple of the above granted premises and has good right to sell and convey the same; and that Grantor, his heirs, executors and administrators shall warrant and defend the title unto the Grantee, his heirs and assigns against all lawful claims whatsoever.

BEFORE SIGNING OR ACCEPTING THIS INSTRUMENT, THE PERSON TRANSFERRING FEE TITLE SHOULD INQUIRE ABOUT THE PERSON'S RIGHTS, IF ANY, UNDER ORS 195.300, 195.301 AND 195.305 TO 195.336 AND SECTIONS 5 TO 11, CHAPTER 424, OREGON LAWS 2007. THIS INSTRUMENT DOES NOT ALLOW USE OF THE PROPERTY DESCRIBED IN THIS INSTRUMENT IN VIOLATION OF APPLICABLE LAND USE LAWS AND REGULATIONS. BEFORE SIGNING OR ACCEPTING THIS INSTRUMENT, THE PERSON ACQUIRING FEE TITLE TO THE PROPERTY SHOULD CHECK WITH THE APPROPRIATE CITY OR COUNTY PLANNING DEPARTMENT TO VERIFY THAT THE UNIT OF LAND BEING TRANSFERRED IS A LAWFULLY ESTABLISHED LOT OR

PARCEL, AS DEFINED IN ORS 92.010 OR 215.010, TO VERIFY THE APPROVED USES OF THE LOT OR PARCEL, TO DETERMINE ANY LIMITS ON LAWSUITS AGAINST FARMING OR FOREST PRACTICES, AS DEFINED IN ORS 30.930, AND TO INQUIRE ABOUT THE RIGHTS OF NEIGHBORING PROPERTY OWNERS, IF ANY, UNDER ORS 195.300, 195.301 AND 195.305 TO 195.336 AND SECTIONS 5 TO 11, CHAPTER 424, OREGON LAWS 2007.

Grantor Signatures:

DATED: 10/17/18




Dave Denniston
Generation Family Properties
5270 W 84th St, Suite 310
Bloomington, MN 55437


Grantor Signatures:

DATED: _____

STATE OF Minnesota
COUNTY OF Hennepin, ss:

This instrument was acknowledged before me on this 17th day of October,
18 by Dave Denniston Generation Family Properties.





Notary Public
Signature of person taking
acknowledgment

Notary
Title (and Rank)

My commission expires 1-31-2019