

**2018-014400**

**Klamath County, Oregon**

**11/29/2018 12:47:01 PM**

**Fee: \$102.00**

**RETURN ADDRESS**

PACIFIC CONNECTOR GAS PIPELINE, LLC  
111 SW 5<sup>TH</sup> AVE, SUITE 1100  
PORTLAND, OR 97204

**DOCUMENT TITLE(S): MEMORANDUM OF PROFIT A PRENDRE - TIMBER AND WOOD PRODUCTS SALE AGREEMENT**

**REFERENCE NUMBERS(S) OF RELATED DOCUMENTS**

**GRANTOR(S)**

R&C AG, L.L.C, AN OREGON LIMITED LIABILITY COMPANY

**GRANTEE(S)**

PACIFIC CONNECTOR GAS PIPELINE LP, A DELAWARE LIMITED PARTNERSHIP

**LEGAL DESCRIPTION**

THAT CERTAIN PARCEL OR PARCELS OF LAND LYING IN SECTION 28, TOWNSHIP 40 SOUTH, RANGE 12 EAST OF THE WILLAMETTE MERIDIAN, KLAMATH COUNTY, OREGON.

**ASSESSOR'S PROPERTY TAX PARCEL/ACCOUNT NUMBER**

APN: R601138

APN: R627735

**MEMORANDUM OF PROFIT A PRENDRE - TIMBER AND WOOD PRODUCTS SALE AGREEMENT**

On this 11 day of SEPTEMBER, 2018, the following parties executed a written Profit a Prendre - Timber and Wood Products Sale Agreement ("**Timber Sale Agreement**").

GRANTOR: R&C AG, LLC an Oregon limited liability company  
30083 Pickett Road, Malin, OR 97632

GRANTEE: Pacific Connector Gas Pipeline, LP, a Delaware limited partnership, acting through its general partner, Pacific Connector Gas Pipeline, LLC, a Delaware limited liability company  
5615 Kirby Drive, Suite 500, Houston, TX 77005

The Timber Sale Agreement sells to Grantee timber and wood products located on real property in Klamath County, Oregon, described as follows:


The SW¼ NW¼, N½ SW¼, SW¼ SW¼, Section 28, Township 40 South, Range 12 East of the Willamette Meridian, Klamath County, Oregon.

Also known by County Assessor Parcel Number(s): APN: R601138 & R627735

This Memorandum is being executed and recorded in the Official Records of Klamath County, Oregon, to give notice of the provisions of the Timber Sale Agreement and will not be deemed or construed to define, limit, or modify the Timber Sale Agreement in any manner.


**GRANTOR:**

**R&C AG, LLC**

  
By: Robert Len Unruh

**GRANTOR:**

**R&C AG, LLC**

  
By: Cheri Annette Unruh

**GRANTEE:**

**Pacific Connector Gas Pipeline, LP**

by its general partner, Pacific Connector Gas Pipeline, LLC

  
Tony Diocce, Authorized Signatory

ACKNOWLEDGMENT


STATE OF OREGON )  
COUNTY OF KLAMATH ) ss.

On this 11 day of SEPTEMBER, 2018, personally appeared ROBERT LEN UNRUH,  
proven to me to be the MEMBER of R+C AG, LLC,  
and acknowledged that she/he signed the forgoing instrument on behalf of and by authority of said entity  
and that the instrument is said entity's voluntary act and deed for the uses and purposes mentioned therein.

Before me:

Raymond Earl Bennett

Notary Public in and for the State of Oregon  
My Commission Expires: 7-23-2022



ACKNOWLEDGMENT


STATE OF OREGON )  
COUNTY OF KLAMATH ) ss.

On this 11 day of SEPTEMBER, 2018, personally appeared CHEAT ANNETTE UNRUH,  
proven to me to be the MEMBER of R+C AG, LLC,  
and acknowledged that she/he signed the forgoing instrument on behalf of and by authority of said entity  
and that the instrument is said entity's voluntary act and deed for the uses and purposes mentioned therein.

Before me:

Raymond Earl Bennett

Notary Public in and for the State of Oregon  
My Commission Expires: 7-23-2022



ACKNOWLEDGMENT

STATE OF TEXAS

)

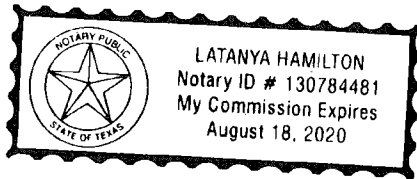
) ss.

COUNTY OF HARRIS

)

On this 15<sup>th</sup> day of October, 2018, personally appeared Tony Dioces, proven to me to be the Authorized Signatory of Pacific Connector Gas Pipeline, LP, acting through its general partner, Pacific Connector Gas Pipeline, LLC, and acknowledged that she/he signed the forgoing instrument on behalf of and by authority of said entity and that the instrument is said entity's voluntary act and deed for the uses and purposes mentioned therein.

Before me:



A handwritten signature in cursive script, appearing to read "Latanya Hamilton", written over a horizontal line.

Notary Public in and for the State of Texas

My Commission Expires: August 18, 2020

## EXHIBIT B

**KH-827.300**

The SW $\frac{1}{4}$  NW $\frac{1}{4}$ , N $\frac{1}{2}$  SW $\frac{1}{4}$ , SW $\frac{1}{4}$  SW $\frac{1}{4}$ , Section 28, Township 40 South, Range 12 East of the Willamette Meridian, Klamath County, Oregon.