



THIS SPACE RESERVED FOR

**2018-014605**

**Klamath County, Oregon**

**12/05/2018 02:14:01 PM**

**Fee: \$87.00**

After recording return to:

Clayton Augustine and Christine Augustine and  
William D. Wingard and Larissa N. Wingard

3845 Scott Valley Drive

Klamath Falls, OR 97601

Until a change is requested all tax statements shall be  
sent to the following address:

Clayton Augustine and Christine Augustine and  
William D. Wingard and Larissa N. Wingard

3845 Scott Valley Drive

Klamath Falls, OR 97601

File No. 266495AM

---

### STATUTORY WARRANTY DEED

**Russell C. Carter and Jody A. Carter,**

Grantor(s), hereby convey and warrant to

**William D. Wingard and Larissa N. Wingard, as Tenants by the Entirety and Clayton Augustine and Christine Augustine, as Tenants by the Entirety all with rights of survivorship,**

Grantee(s), the following described real property in the County of Klamath and State of Oregon free of encumbrances except as specifically set forth herein:

**Parcel 1:**

**Lot 4, Tract 1295, FIRST ADDITION TO NORTH RIDGE ESTATES, according to the official plat thereof on file in the office of the County Clerk of Klamath County, Oregon.**

**Parcel 2:**

**Parcel 1 of Land Partition 16-02 situated in the E1/2 of Section 15, Township 38 South, Range 9 East of the Willamette Meridian, Klamath County, Oregon.**

The true and actual consideration for this conveyance is \$479,000.00.


The above-described property is free of encumbrances except all those items of record, if any, as of the date of this deed and those shown below, if any:

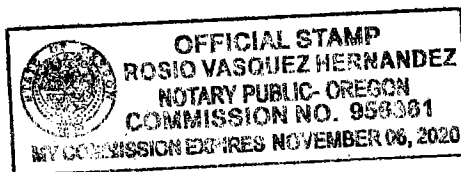
07.

BEFORE SIGNING OR ACCEPTING THIS INSTRUMENT, THE PERSON TRANSFERRING FEE TITLE SHOULD INQUIRE ABOUT THE PERSON'S RIGHTS, IF ANY, UNDER ORS 195.300, 195.301 AND 195.305 TO 195.336 AND SECTIONS 5 TO 11, CHAPTER 424, OREGON LAWS 2007, SECTIONS 2 TO 9 AND 17, CHAPTER 855, OREGON LAWS 2009, AND SECTIONS 2 TO 7, CHAPTER 8, OREGON LAWS 2010. THIS INSTRUMENT DOES NOT ALLOW USE OF THE PROPERTY DESCRIBED IN THIS INSTRUMENT IN VIOLATION OF APPLICABLE LAND USE LAWS AND REGULATIONS. BEFORE SIGNING OR ACCEPTING THIS INSTRUMENT, THE PERSON ACQUIRING FEE TITLE TO THE PROPERTY SHOULD CHECK WITH THE APPROPRIATE CITY OR COUNTY PLANNING DEPARTMENT TO VERIFY THAT THE UNIT OF LAND BEING TRANSFERRED IS A LAWFULLY ESTABLISHED LOT OR PARCEL, AS DEFINED IN ORS 92.010 OR 215.010, TO VERIFY THE APPROVED USES OF THE LOT OR PARCEL, TO DETERMINE ANY LIMITS ON LAWSUITS AGAINST FARMING OR FOREST PRACTICES, AS DEFINED IN ORS 30.930, AND TO INQUIRE ABOUT THE RIGHTS OF NEIGHBORING PROPERTY OWNERS, IF ANY, UNDER ORS 195.300, 195.301 AND 195.305 TO 195.336 AND SECTIONS 5 TO 11, CHAPTER 424, OREGON LAWS 2007, SECTIONS 2 TO 9 AND 17, CHAPTER 855, OREGON LAWS 2009, AND SECTIONS 2 TO 7, CHAPTER 8, OREGON LAWS 2010.

Dated this 3<sup>rd</sup> day of December, 2018

  
\_\_\_\_\_  
Russell C. Carter


  
\_\_\_\_\_  
Jody A. Carter



State of Oregon } ss  
County of Klamath }

On this 3 day of December, 2018, before me, Rosio Vasquez Hernandez a Notary Public in and for said state, personally appeared Russell C. Carter and Jody A. Carter, known or identified to me to be the person(s) whose name(s) is/are subscribed to the within Instrument and acknowledged to me that he/she/they executed same.

IN WITNESS WHEREOF, I have hereunto set my hand and affixed my official seal the day and year in this certificate first above written.

  
\_\_\_\_\_  
Notary Public for the State of Oregon

Residing at: Klamath Falls OR

Commission Expires: ~~12/17/2021~~ Nov 06, 2020