

2018-014631

Klamath County, Oregon

①



00232884201800146310280288

12/06/2018 10:53:25 AM

Fee: \$237.00

JOSEPHINE COUNTY OFFICIAL RECORDS

RHIANNON HENKELS, COUNTY CLERK

2018-015199

DEE-AGR

Cnt=1 Pgs=28 Stn=3 JJOHNSON

12/05/2018 01:24 PM

\$140.00 \$11.00 \$60.00 \$10.00 \$5.00

Total:\$226.00



00428878201800151990280287

I, Rhiannon Henkels, County Clerk, certify that the within document was received and duly recorded in the official records of Josephine County.

Josephine County Clerk & Recorder's Office

CERTIFICATE PAGE

This page **MUST** be included
if document is re-recorded.

DO NOT remove from original document.

2

R-A

12/05/2018 10:58:50 AM

Cnt=1 SHINGLJS

\$135.00 \$10.00 \$5.00 \$8.00 \$11.00

Total: \$233.00

\$60.00 \$4.00



I, Christine Walker, County Clerk for Jackson County, Oregon, certify that the instrument identified herein was recorded in the Clerk records

Christine Walker - County Clerk

After recording, return to:
Bureau of Land Management
Medford District Office
3040 Biddle Road
Medford, OR 97504

UNITED STATES
DEPARTMENT OF THE INTERIOR
BUREAU OF LAND MANAGEMENT

Amendment No. 47 to
Right-of-Way and Road Use Agreement No. M-660 (Serial No. 048747 PT)

And

Amendment No. 6 to
O&C Logging Road Right-of-Way Permit No. M-660B (Serial No. 057972 FD)

43 CFR Subpart 2812
Title V, P.L. 94-579; 90 Stat 2743

Permittee: Fred and Debra Robertson P.O. Box 717 Talent, OR 97540	Permitter: Bureau of Land Management Medford District Office 3040 Biddle Road Medford, OR 97504
---	--

WITNESSETH

WHEREAS, the UNITED STATES OF AMERICA (UNITED STATES) and ELK LUMBER COMPANY entered into Right-of-Way and Road Use Agreement M-660 (AGREEMENT) on October 5, 1962, which AGREEMENT is recorded in the Klamath County Deed Records as Volume 341, Page 356; in the Jackson County Deed Records as Volume 534, Page 317; and in the Josephine County Deed Records as Volume 223, Page 413; and

WHEREAS, the UNITED STATES granted ELK LUMBER COMPANY O&C Logging Road Right-of-Way Permit No. M-660 on October 5, 1962; and

WHEREAS, Said Permit M-660 and AGREEMENT were amended by instruments 1 through 4 with Amendment 4 being recorded July 28, 1965, in the Official Records of Josephine County as Volume 582, Page 591; and

WHEREAS, said Permit M-660 was transferred and assigned to E L C Corporation and Elk Lumber Company on March 18, 1966 and subsequently recorded on March 29, 1966 in the Official Records of Jackson County as Document No. 66-03550; and

WHEREAS, said Permit M-660 was transferred and assigned to the Boise Cascade Corporation, a Delaware corporation, and Prudential Insurance Company of America, a New Jersey corporation, on June 13, 1967; and

WHEREAS, Said Permit M-660 and AGREEMENT were amended by instruments 5 through 13 with Amendment 13 being approved May 9, 1977, and recorded May 10, 1977, in the Official Records of Jackson County as Document No. 77-09136; and

WHEREAS, said Permit M-660 was transferred and assigned to the Boise Cascade Corporation on July 10, 1979; and

WHEREAS, said Permit M-660 and AGREEMENT were amended by instruments No. 14 through No. 30 with unrecorded Amendment No. 30 being approved July 16, 2002; and

WHEREAS, said Permit M-660 was partially assigned to Fred and Debra Robertson (PERMITTEE) on December 6, 2002, creating Partial Assignment No. M-660B (PERMIT), Serial No. OR 057972 FD. Said Partial Assignment M-660B was recorded December 11, 2002, in the Official Records of Jackson County, Oregon, as Document No. 2002-65987; and

WHEREAS, said Partial Assignment M-660B was amended by instruments No. 1 through 5, with amendment No. 5 being approved June 29, 2017, and recorded August 4, 2017, in the Official Records of Jackson County, Oregon, as Document No. 2017-026693; and

WHEREAS, UNITED STATES desires to have certain PERMITTEE lands added to Schedule 2 and both parties desire and are willing to amend said AGREEMENT and PERMIT to add said lands; and

WHEREAS, PERMITTEE desires to have certain UNITED STATES lands, roads and rights-of-way, encumbered by an existing Reciprocal Right-of-Way Agreement added, with equivalent rights to said AGREEMENT and PERMIT; and

WHEREAS, when land managed by the BLM is already encumbered by a Reciprocal Right-of-Way Agreement the UNITED STATES shall grant terms and conditions with equivalent discretion as found in the existing agreement to other Reciprocal Right-of-Way Agreement permittees requesting access over that BLM parcel.

NOW THEREFORE, the parties hereto do mutually agree as follows:

1. The acquired PERMITTEE lands shown on Schedule 2 – Amendment 6, attached hereto and made a part hereof, and further identified on Exhibit C-6, attached hereto and made a part hereof, are hereby added to Schedule 2 of AGREEMENT and PERMIT under the same terms and conditions and duration as the said AGREEMENT and PERMIT.

2. The UNITED STATES lands, roads, and rights-of-way shown on Schedule 1 - Amendment 6, attached hereto and made a part hereof, and further identified on Exhibit C-6, attached hereto and made a part hereof, are hereby added to Schedule 1 under the same terms and conditions as found in the existing AGREEMENT and PERMIT.
3. That in all other respects said AGREEMENT and PERMIT shall continue in full force and effect.

PERMITTEE:

Fred Robertson

Print Name

Fred Robertson
Signature

Date:

10/9/18

UNITED STATES OF AMERICA
DEPARTMENT OF THE INTERIOR
BUREAU OF LAND MANAGEMENT

Clint R. Burkard
Medford District Manager

Date:

11/30/18

PERMITTEE:

Debra Robertson

Print Name

Debra Robertson
Signature

Date:

11-9-18

Paul J. McIntire
Klamath Falls Resource Area Manager,
Lakeview District

Date:

11/19/2018

STATE OF OREGON)
) ss:
 COUNTY OF Jackson

On the 9 day of 11, 2018, personally came before me, a notary public in and for said County and State, the within-named Fred Robertson, to me proven to be the identical person described in and who executed the within and foregoing instrument and acknowledged to me that he executed the same as his free and voluntary act and deed, and for the uses and purposes therein mentioned.

[SEAL]



Dominika Carroll
 Notary Public in and for the
 State of: OR
 Residing at: Medford OR
 My commission expires: 9/25/2022

STATE OF OREGON)
) ss:
 COUNTY OF Jackson

On the 9 day of 11, 2018, personally came before me, a notary public in and for said County and State, the within-named Debra Robertson, to me proven to be the identical person described in and who executed the within and foregoing instrument and acknowledged to me that she executed the same as her free and voluntary act and deed, and for the uses and purposes therein mentioned.



[SEAL]

Dominika Carroll
 Notary Public in and for the
 State of: OR
 Residing at: Medford OR
 My commission expires: 9/25/2022

Agency (BLM – Medford District) Acknowledgement

STATE OF OREGON

)

)

SS:

COUNTY

)

OF Jackson

On this 30 day of November, 2019, before me personally appeared Elizabeth Burghard, being duly sworn, did say that they are the Medford District Manager of the Bureau of Land Management, and that they executed the foregoing instrument by authority of and in behalf of the United States of America; and she acknowledged said instrument to be the act and deed of the United States of America

[SEAL]


Wenche Meland

Notary Public in and for the

State of: OREGON

Residing at: Medford Oregon

My commission expires: 9/17/2021



Agency (BLM – Klamath Falls Resource Area, Lakeview District) Acknowledgement

STATE OF OREGON

1

)

SS:

COUNTY

OF

TY
Klamath

)

On this 19 day of November, 2018, before me personally appeared Donald J. Holmstrom, being duly sworn, did say that they are the Klamath Falls Resource Area Manager of the Lakeview District of the Bureau of Land Management, and that they executed the foregoing instrument by authority of and in behalf of the United States of America; and she acknowledged said instrument to be the act and deed of the United States of America.

[SEAL]

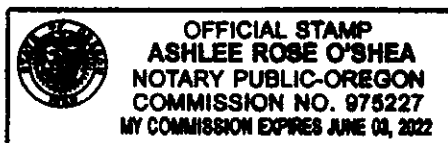
Aileen Rose O'Shea
Notary Public in and for the

Notary Public in and for the

State of: Oregon

Residing at: Klamath Falls

My commission expires: 06/03/2022



United States Department of the Interior
Bureau of Land Management
Oregon State Office

**SCHEDULE 1 – AMENDMENT 6
UNITED STATES LANDS**

This schedule is attached to the O. AND C. LOGGING ROAD RIGHT-OF-WAY PERMIT M-660B, AMENDMENT NO. 6 and RIGHT-OF-WAY AND ROAD USE AGREEMENT NO. M-660, AMENDMENT NO. 47. This schedule adds lands to the M-660B Permit.

Permittee		Fred and Debra Robertson, husband and wife		
Meridian:		Willamette	County:	Jackson
Township	Range	Section	Subdivision	Period of Time
39 S	1 W	23	Govt. Lot 18 & 23	Perpetual

United States Department of the Interior
Bureau of Land Management
Oregon State Office

**SCHEDULE 1 – AMENDMENT 6
UNITED STATES ROADS**

This schedule is attached to the O. AND C. LOGGING ROAD RIGHT-OF-WAY PERMIT M-660B, AMENDMENT NO. 6 and RIGHT-OF-WAY AND ROAD USE AGREEMENT NO. M-660, AMENDMENT NO. 47. This schedule adds roads to the M-660B Permit.

Permittee		Fred and Debra Robertson, husband and wife				
Meridian:		Willamette	County:	Jackson		
All rights, title and interest held by the Permittee over the following U.S. roads (traveled way only including turnouts unless otherwise described) on U.S. lands:						
Township	Range	Section	Subdivision	Road No.	Segment	Period of Time
38 S	3 E	22	SE¼	38-3E-19.0	D	Perpetual
		23	NW¼	38-3E-19.0	D	Perpetual
		27	NE¼NE¼	38-3E-19.0	D	Perpetual
	4 E	25	SE¼	39-7E-31.0	B1	Perpetual
		27	NW¼	38-4E-27.0	A	Perpetual
		27	S½NW¼, SW¼	38-4E-34.0	A & B1	Perpetual
		34	SE¼NE¼	39-7E-31.0	B2	Perpetual
		34	W½NE¼NW¼, NW¼SW¼NW¼	38-4E-34.0	A	Perpetual
		35	N½	39-7E-31.0	B2 & B1	Perpetual

United States Department of the Interior
Bureau of Land Management
Oregon State Office

**SCHEDULE 1 – AMENDMENT 6
UNITED STATES EASEMENTS**

This schedule is attached to the O. AND C. LOGGING ROAD RIGHT-OF-WAY PERMIT M-660B, AMENDMENT NO. 6 and RIGHT-OF-WAY AND ROAD USE AGREEMENT NO. M-660, AMENDMENT NO. 47. All rights, title and interest are added to the Permittee's Permit over the following U.S. rights-of-way acquired over private lands and recorded in the Records of Jackson County:

Permittee		Fred and Debra Robertson, husband and wife				
Meridian:		Willamette	County:	Jackson		
Township	Range	Section	Subdivision	Recording Information	Easement or Right-of-Way Agreement No.	Period of Time
38 S	4 E	34	W $\frac{1}{2}$ NE $\frac{1}{4}$, NE $\frac{1}{4}$ NE $\frac{1}{4}$	V499, P172	REM-138	Perpetual
		36	N $\frac{1}{2}$ N $\frac{1}{2}$, SW $\frac{1}{4}$ NW $\frac{1}{4}$	V478, P347, V485, P232, V498, P134	REM-109	Perpetual

United States Department of the Interior
Bureau of Land Management
Oregon State Office

**SCHEDULE 1 – AMENDMENT 6
UNITED STATES LANDS**

This schedule is attached to the O. AND C. LOGGING ROAD RIGHT-OF-WAY PERMIT M-660B, AMENDMENT NO. 6 and RIGHT-OF-WAY AND ROAD USE AGREEMENT NO. M-660, AMENDMENT NO. 47. This schedule adds lands to the M-660B Permit.

Permittee		Fred and Debra Robertson, husband and wife			
Meridian:		Willamette	County:	Josephine	
Township	Range	Section	Subdivision		Period of Time
37 S	6 W	29	S½SE¼		Perpetual

United States Department of the Interior
Bureau of Land Management
Oregon State Office

**SCHEDULE 1 – AMENDMENT 6
UNITED STATES ROADS**

This schedule is attached to the O. AND C. LOGGING ROAD RIGHT-OF-WAY PERMIT M-660B, AMENDMENT NO. 6 and RIGHT-OF-WAY AND ROAD USE AGREEMENT NO. M-660, AMENDMENT NO. 47. This schedule adds roads to the M-660B Permit.

All rights, title and interest held by the Permittee over the following U.S. roads (traveled way only including turnouts unless otherwise described) on U.S. lands:						
Township	Range	Section	Subdivision	Road No.	Segment	Period of Time
33 S	5 W	34	SE¼SE¼	34-5W-02.2	B	Perpetual
		35	SW¼SW¼	34-5W-02.2	B	Perpetual
		35	S½SW¼, SW¼SW¼SE¼	34-5W-02.1	A & B	Perpetual
34 S	5 W	2	Govt. Lot 2, NW¼SW¼NE¼	34-5W-02.1	A	Perpetual
		2	Govt. Lot 2, SW¼NE¼	34-5W-10.0	A1 & A2	Perpetual
		9	S½NE¼	34-5W-09.0		Perpetual
		9	NE¼SE¼NE¼	34-5W-10.0	A1	Perpetual
		11	Govt. Lots 4 & 5	34-5W-10.0	A1	Perpetual
		11	Govt. Lots 4 & 5	34-5W-10.3		Perpetual
37 S	6 W	29	Govt. Lot 3, SW¼, NW¼SE¼, SW¼NE¼	37-6W-20.0	A & B	Perpetual

United States Department of the Interior
Bureau of Land Management
Oregon State Office

**SCHEDULE 1 - AMENDMENT 6
UNITED STATES EASEMENTS**

This schedule is attached to the O. AND C. LOGGING ROAD RIGHT-OF-WAY PERMIT M-660B, AMENDMENT NO. 6 and RIGHT-OF-WAY AND ROAD USE AGREEMENT NO. M-660, AMENDMENT NO. 47. All rights, title and interest are added to the Permittee's Permit over the following U.S. rights-of-way acquired over private lands and recorded in the Records of Josephine County:

Permittee		Fred and Debra Robertson, husband and wife				
Meridian:		Willamette	County:	Josephine		
Township	Range	Section	Subdivision	Recording Information	Easement or Right-of-Way Agreement No.	Period of Time
34 S	5 W	2	NW¼NW¼SE¼, E½SE¼NW¼	Unrecorded	RSM-8 & REM-8A	Perpetual
		2	Govt. Lot 1, SE¼NE¼, SE¼NW¼, NW¼SE¼	V195, P35	REM-99	Perpetual
		2	Govt. Lots 6 & 7, E½SW¼	V238, P7	REM-475	Perpetual
		2	NW¼SE¼	V249, P511	REM-558	Perpetual
		2	SE¼NW¼	V249, P722	REM-563	Perpetual
		2	Govt. Lot 3 & 4	V287, P440, V287, P446	REM-812	Perpetual
		9	SE¼NE¼NW¼	V212, P209	REM-314	Perpetual
		9	NW¼NE¼	V243, P11	REM-491	Perpetual
		9	NE¼NE¼	V243, P126, V280, P515, V310, P280	REM-492 & 492B	Perpetual
		10	S½NE¼	V238, P1	REM-200	Perpetual
		10	SW¼NW¼, N½SW¼	V212, P332	REM-298	Perpetual
		10	S½NE¼	V238, P7, V266, P378, V298, P260	REM-475, 475A & 475B	Perpetual
		10	Govt. Lot 4, S½NW¼	V242, P195	REM-488, 488A & B	Perpetual
		10	S½NW¼	V237, P537, V266, P865	REM-493 & 493A	Perpetual
		10	NW¼SE¼	V242, P595	REM-494	Perpetual
		10	N½SE¼	V284, P912	REM-804	Perpetual
		10	NE¼SW¼	V286, P576	REM-810	Perpetual
37 S	6 W	20	E½SW¼, W½W½SE¼	V216, P294	REM-213	Perpetual

United States Department of the Interior
Bureau of Land Management
Oregon State Office

**SCHEDULE 1 – AMENDMENT 6
UNITED STATES LANDS**

This schedule is attached to the O. AND C. LOGGING ROAD RIGHT-OF-WAY PERMIT M-660B, AMENDMENT NO. 6 and RIGHT-OF-WAY AND ROAD USE AGREEMENT NO. M-660, AMENDMENT NO. 47. This schedule adds lands to the M-660B Permit.

Permittee		Fred and Debra Robertson, husband and wife			
Meridian:		Willamette	County:	Klamath	
Township	Range	Section	Subdivision		Period of Time
38 S	5 E	23	SE¼SE¼		Perpetual

United States Department of the Interior
Bureau of Land Management
Oregon State Office

**SCHEDULE 1 – AMENDMENT 6
UNITED STATES ROADS**

This schedule is attached to the O. AND C. LOGGING ROAD RIGHT-OF-WAY PERMIT M-660B, AMENDMENT NO. 6 and RIGHT-OF-WAY AND ROAD USE AGREEMENT NO. M-660, AMENDMENT NO. 47. This schedule adds roads to the M-660B Permit.

Permittee		Fred and Debra Robertson, husband and wife				
Meridian:		Willamette	County:	Klamath		
All rights, title and interest added to the Permittee's Permit over the following U.S. roads (traveled way only including turnouts unless otherwise described) on U.S. lands:						
Township	Range	Section	Subdivision	Road No.	Segment	Period of Time
38 S	5 E	15	S½SW½	39-7E-31.0	A	Perpetual
		20	Govt. Lot 4, SW¼SE¼, SE¼SW¼	39-7E-31.0	A	Perpetual
		21	N½, SW¼	39-7E-31.0	A	Perpetual
		23	N½SE¼, N½SW¼, SW¼NW¼	39-7E-31.0	A	Perpetual
		23	SW¼SW¼	38-5E-26.3		Perpetual
		23	S½SW¼, SW¼SE¼	38-5E-23.3		Perpetual
		23	W½SE¼	38-5E-23.0	A1 & A2	Perpetual
		25	W½NW¼, N½SW¼	38-5E-26.2		Perpetual
		25	E½E½NE¼, N½S½	38-6E-30.1	A & B	Perpetual
		26	Govt. Lots 3 & 4	38-5E-24.0	B	Perpetual
		26	Govt. Lots 4	38-5E-26.3		Perpetual
		29	NW¼	39-7E-31.0	A	Perpetual
		30	Govt. Lot 3, S½NE¼, NW¼SE¼, NE¼SW¼, SE¼NW¼	39-7E-31.0	A	Perpetual
	6 E	19	Govt. Lot 4	39-7E-31.0	A	Perpetual
		30	NW¼, SE¼	39-7E-31.0	A	Perpetual
		30	NE¼NW¼	38-6E-30.3	A1	Perpetual
		30	E½SE¼	38-6E-30.4	A, B & C	Perpetual
		30	W½W½NW¼	38-6E-30.1	A	Perpetual
		31	Govt. Lot 1, SE¼NE¼	39-7E-31.0	A	Perpetual
		33	S½SW¼	39-7E-31.0	A	Perpetual

39 S	6 E	4	Govt. Lot 2 & 5, SW¼NE¼	39-7E-31.0	A	Perpetual
		5	Govt. Lot 1	39-7E-31.0	A	Perpetual

United States Department of the Interior
Bureau of Land Management
Oregon State Office

**SCHEDULE 1 – AMENDMENT 6
UNITED STATES EASEMENTS**

This schedule is attached to the O. AND C. LOGGING ROAD RIGHT-OF-WAY PERMIT M-660B, AMENDMENT NO. 6 and RIGHT-OF-WAY AND ROAD USE AGREEMENT NO. M-660, AMENDMENT NO. 47. All rights, title and interest are added to the Permittee's Permit over the following U.S. rights-of-way acquired over private lands and recorded in the Records of Klamath County:

Permittee		Fred and Debra Robertson, husband and wife				
Meridian:		Willamette	County:	Klamath		
Township	Range	Section	Subdivision	Recording Information	Easement	Period of Time
38 S	5 E	22	NW¼NW¼, NW¼NE¼, S½NE¼	V315, P446, V335, P263	REL/M-108	Perpetual
		24	N½SW¼	V298, P613	REL/M-92B	Perpetual
		24	SE¼SW¼, S½SE¼	V315, P446	REL/M-108	Perpetual
	6 E	30	SW¼NE¼	V298, P609, M77, P4032	REL/M-93A	Perpetual
		32	SW¼NW¼, SW¼, SW¼SE¼	V315, P446	REL/M-108	Perpetual
	6 E	3	Govt. Lots 5, 12, 13 & 14	V315, P446	REL/M-108	Perpetual
		4	Govt. Lots 3 & 4	V315, P446	REL/M-108	Perpetual
		10	Govt. Lots 2, 3, 6, 7, 8 & 9	V315, P446	REL/M-108	Perpetual
		11	W½SW¼	V315, P446	REL/M-108	Perpetual
39 S	6 E	14	N½NW¼, SE¼NW¼, NE¼SW¼, NW¼SE¼, S½SE¼	V315, P446	REL/M-108	Perpetual
		23	E½NE¼	V315, P446	REL/M-108	Perpetual
		24	W½NW¼, N½SW¼, SE¼SW¼, SW¼SE¼	V315, P446	REL/M-108	Perpetual
		25	NE¼	V315, P446	REL/M-108	Perpetual
	7 E	30	SW¼NW¼, SW¼	V315, P446	REL/M-108	Perpetual
		31	NW¼NE¼, NE¼NW¼	V315, P446	REL/M-108	Perpetual
		31	SW¼NE¼	V315, P282	REL/M-142	Perpetual

UNITED STATES
DEPARTMENT OF THE INTERIOR

BUREAU OF LAND MANAGEMENT

**[x] SCHEDULE 2 – AMENDMENT 6
PERMITEE LANDS**

**RIGHT-OF-WAY LAND
DESCRIPTION**

This schedule is attached to O. AND C. LOGGING
ROAD RIGHT-OF-WAY PERMIT M-660B,
AMENDMENT NO. 6. and AMENDMENT NO. 47 to
RIGHT-OF-WAY AND ROAD USE AGREEMENT
NO. M-660

Permittee Name: **Fred and Debra Robertson**

Meridian: Willamette County: **Jackson**

THIS SCHEDULE IS A LISTING OF THE PERMITTEE'S LANDS WHICH ARE BEING ADDED TO
THE M-660 AGREEMENT.

TOWNSHIP	RANGE	SECTION	SUBDIVISION	PERIOD OF TIME
38 S	4 E	22	NE 1/4	Perpetual

UNITED STATES
DEPARTMENT OF THE INTERIOR

BUREAU OF LAND MANAGEMENT

**[x] SCHEDULE 2 – AMENDMENT 6
PERMITEE LANDS**

**RIGHT-OF-WAY LAND
DESCRIPTION**

This schedule is attached to O. AND C. LOGGING
ROAD RIGHT-OF-WAY PERMIT M-660B,
AMENDMENT NO. 6. and AMENDMENT NO. 47 to
RIGHT-OF-WAY AND ROAD USE AGREEMENT
NO. M-660

Permittee Name: **Fred and Debra Robertson**

Meridian: Willamette County: **Josephine**

THIS SCHEDULE IS A LISTING OF THE PERMITTEE'S LANDS WHICH ARE BEING ADDED TO
THE M-660 AGREEMENT.

TOWNSHIP	RANGE	SECTION	SUBDIVISION	PERIOD OF TIME
33 S	5 W	34	S½SE¼	Perpetual
34 S	5 W	10	E½SE¼, E½W½SE¼	Perpetual
37 S	6 W	32	N½SW¼NW¼	Perpetual

UNITED STATES
DEPARTMENT OF THE INTERIOR

BUREAU OF LAND MANAGEMENT

**[x] SCHEDULE 2 – AMENDMENT 6
PERMITEE LANDS**

**RIGHT-OF-WAY LAND
DESCRIPTION**

This schedule is attached to O. AND C. LOGGING
ROAD RIGHT-OF-WAY PERMIT M-660B,
AMENDMENT NO. 6 and AMENDMENT NO. 47 to
the Right-of-Way and Road Use Agreement
No. M-660





Permittee Name: **Fred and Debra Robertson**

Meridian: Willamette County: **Klamath**





THIS SCHEDULE IS A LISTING OF THE PERMITEE'S LANDS WHICH ARE BEING ADDED TO
THE M-660 AGREEMENT.

TOWNSHIP	RANGE	SECTION	SUBDIVISION	PERIOD OF TIME
38 S	6 E	30	NE¼/NE¼	Perpetual

Scheduled Lands

-  U.S. Lands Amended onto Schedule 1 of M-660B Permit
-  Permittee Lands Amended onto Schedule 2 of M-660 Agreement
-  U.S. Easements Amended onto Schedule 1 of M-660B Permit
-  U.S. Roads Amended onto Schedule 1 of M-660B Permit



Road Ownership

-  Bureau of Land Management
-  County route
-  Private road
-  Non-Designated

County Boundary



Highways

-  Interstate Hwy
-  State Hwy

Land Ownership

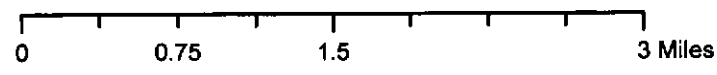

-  Bureau of Land Management
-  U.S. Forest Service
-  Private/Unknown

EXHIBIT C-6

Amendment No. 6
to RWA-M-660B
(OR 057972 FD)
Amendment No. 47
to RWA-M-660
(OR 048747 PT)







T33S R05W







16

Scheduled Lands

-  U.S. Lands Amended onto Schedule 1 of M-660B Permit
-  Permittee Lands Amended onto Schedule 2 of M-660 Agreement
-  U.S. Easements Amended onto Schedule 1 of M-660B Permit
-  U.S. Roads Amended onto Schedule 1 of M-660B Permit



Road Ownership

-  Bureau of Land Management
-  County route
-  Private road
-  Non-Designated

County Boundary



Highways

-  Interstate Hwy
-  State Hwy

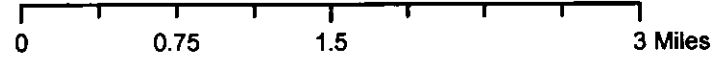

Land Ownership

-  Bureau of Land Management
-  U.S. Forest Service
-  Private/Unknown





T34S R05W

EXHIBIT C-6





Amendment No. 6
to RWA-M-660B
(OR 057972 FD)
Amendment No. 47
to RWA-M-660
(OR 048747 PT)



Scheduled Lands

-  U.S. Lands Amended onto Schedule 1 of M-660B Permit
-  Permittee Lands Amended onto Schedule 2 of M-660 Agreement
-  U.S. Easements Amended onto Schedule 1 of M-660B Permit
-  U.S. Roads Amended onto Schedule 1 of M-660B Permit

Road Ownership



-  Bureau of Land Management
-  County route
-  Private road
-  Non-Designated

County Boundary



T37S R06W

Highways

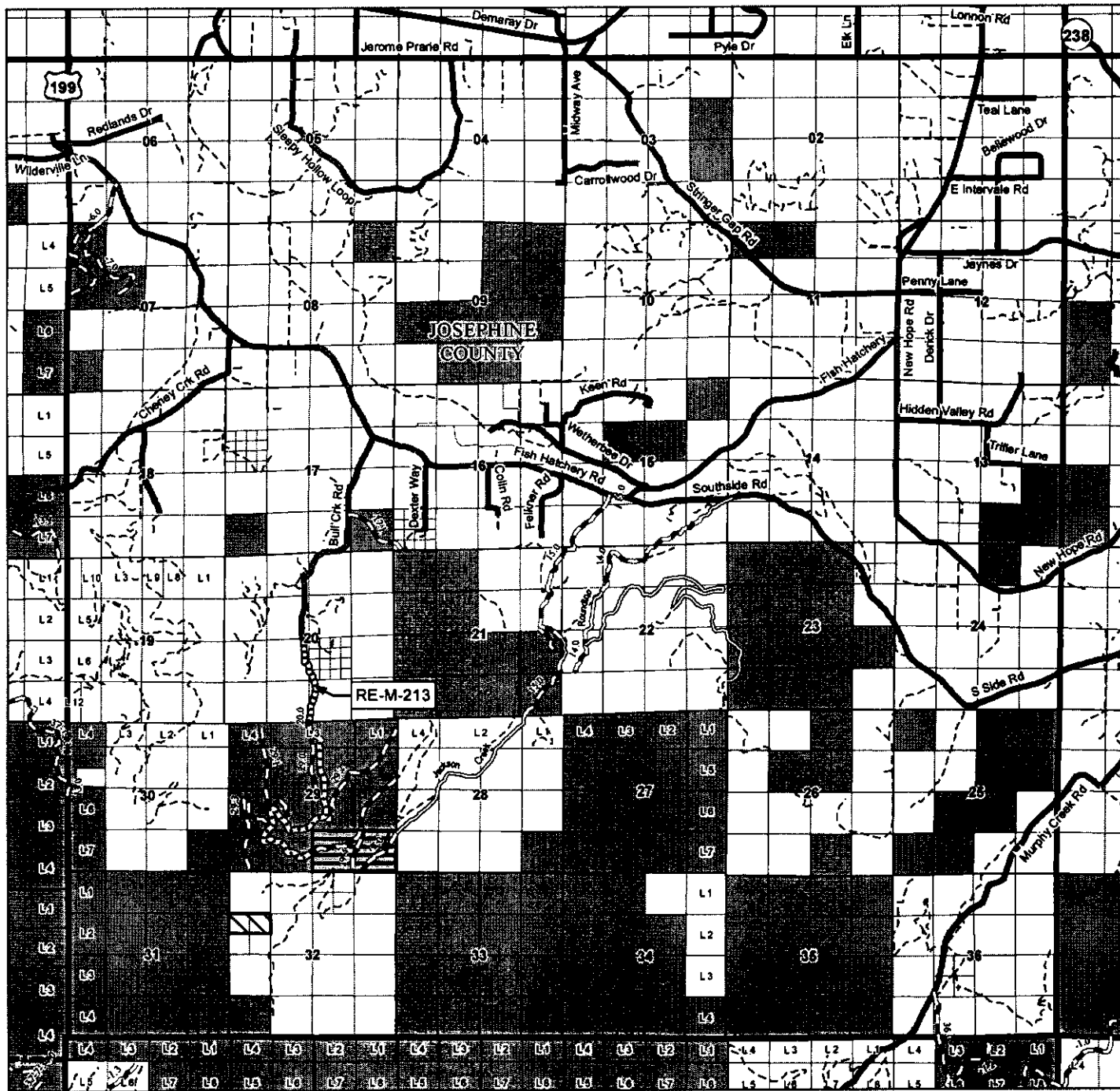
-  Interstate Hwy
-  State Hwy

Land Ownership





-  Bureau of Land Management
-  U.S. Forest Service
-  Private/Unknown

EXHIBIT C-6





Amendment No. 6
to RWA-M-660B
(OR 057972 FD)
Amendment No. 47
to RWA-M-660
(OR 048747 PT)



Scheduled Lands

-  U.S. Lands Amended onto Schedule 1 of M-660B Permit
-  Permittee Lands Amended onto Schedule 2 of M-660 Agreement
-  U.S. Easements Amended onto Schedule 1 of M-660B Permit
-  U.S. Roads Amended onto Schedule 1 of M-660B Permit



Road Ownership

-  Bureau of Land Management
-  County route
-  Private road
-  Non-Designated

County Boundary



Highways

-  Interstate Hwy
-  State Hwy


Land Ownership

-  Bureau of Land Management
-  U.S. Forest Service
-  Private/Unknown

T38S R03E





EXHIBIT C-6

Amendment No. 6
to RWA-M-660B
(OR 057972 FD)
Amendment No. 47
to RWA-M-660
(OR 048747 PT)







0 0.75 1.5 3 Miles

Scheduled Lands

-  U.S. Lands Amended onto Schedule 1 of M-660B Permit
-  Permittee Lands Amended onto Schedule 2 of M-660 Agreement
-  U.S. Easements Amended onto Schedule 1 of M-660B Permit
-  U.S. Roads Amended onto Schedule 1 of M-660B Permit

Road Ownership



-  Bureau of Land Management
-  County route
-  Private road
-  Non-Designated

County Boundary



T38S R04E

Highways


-  Interstate Hwy
-  State Hwy

Land Ownership

-  Bureau of Land Management
-  U.S. Forest Service
-  Private/Unknown

EXHIBIT C-6



Amendment No. 6
to RWA-M-660B
(OR 057972 FD)
Amendment No. 47
to RWA-M-660
(OR 048747 PT)







0 0.75 1.5 3 Miles

Page 5 of 10

Scheduled Lands

-  U.S. Lands Amended onto Schedule 1 of M-660B Permit
-  Permittee Lands Amended onto Schedule 2 of M-660 Agreement
-  U.S. Easements Amended onto Schedule 1 of M-660B Permit
-  U.S. Roads Amended onto Schedule 1 of M-660B Permit

Road Ownership

-  Bureau of Land Management
-  County route
-  Private road
-  Non-Designated

County Boundary



T38S R05E

Highways


-  Interstate Hwy
-  State Hwy

Land Ownership

-  Bureau of Land Management
-  U.S. Forest Service
-  Private/Unknown


EXHIBIT C-6

Amendment No. 6
to RWA-M-660B
(OR 057972 FD)
Amendment No. 47
to RWA-M-660
(OR 048747 PT)




0 0.75 1.5 3 Miles

Scheduled Lands

 U.S. Lands Amended onto Schedule 1 of M-660B Permit

 Permittee Lands Amended onto Schedule 2 of M-660 Agreement

 U.S. Easements Amended onto Schedule 1 of M-660B Permit

 U.S. Roads Amended onto Schedule 1 of M-660B Permit

Road Ownership

 Bureau of Land Management

 County route

 Private road

 Non-Designated

County Boundary**T38S R06E****Highways**

 Interstate Hwy

 State Hwy

Land Ownership

 Bureau of Land Management

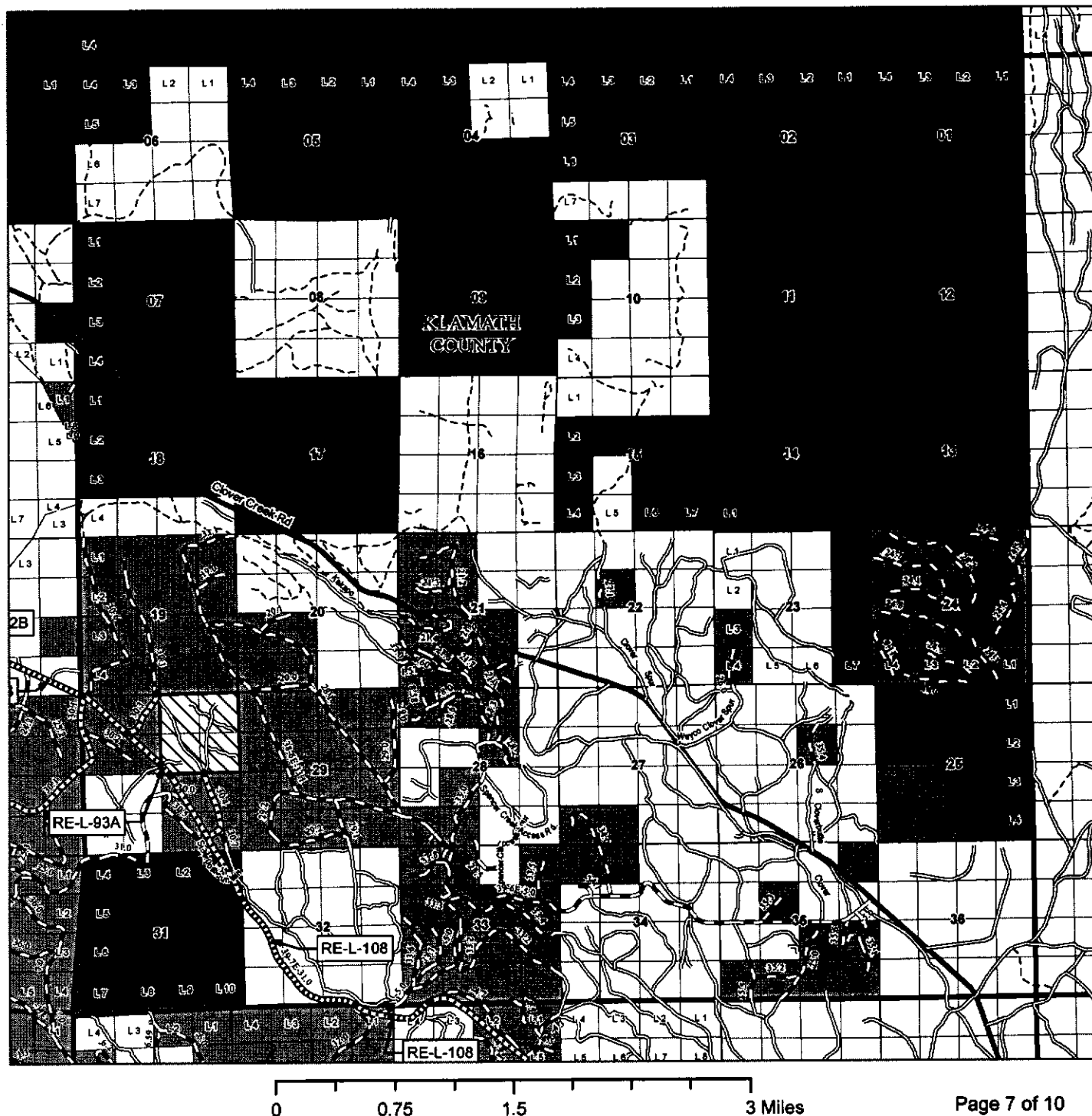
 U.S. Forest Service

 Private/Unknown





EXHIBIT C-6

Amendment No. 6
to RWA-M-660B
(OR 057972 FD)





Amendment No. 47
to RWA-M-660
(OR 048747 PT)



Scheduled Lands

-  U.S. Lands Amended onto Schedule 1 of M-660B Permit
-  Permittee Lands Amended onto Schedule 2 of M-660 Agreement
-  U.S. Easements Amended onto Schedule 1 of M-660B Permit
-  U.S. Roads Amended onto Schedule 1 of M-660B Permit



Road Ownership

-  Bureau of Land Management
-  County route
-  Private road
-  Non-Designated

County Boundary



Highways

-  Interstate Hwy
-  State Hwy

Land Ownership

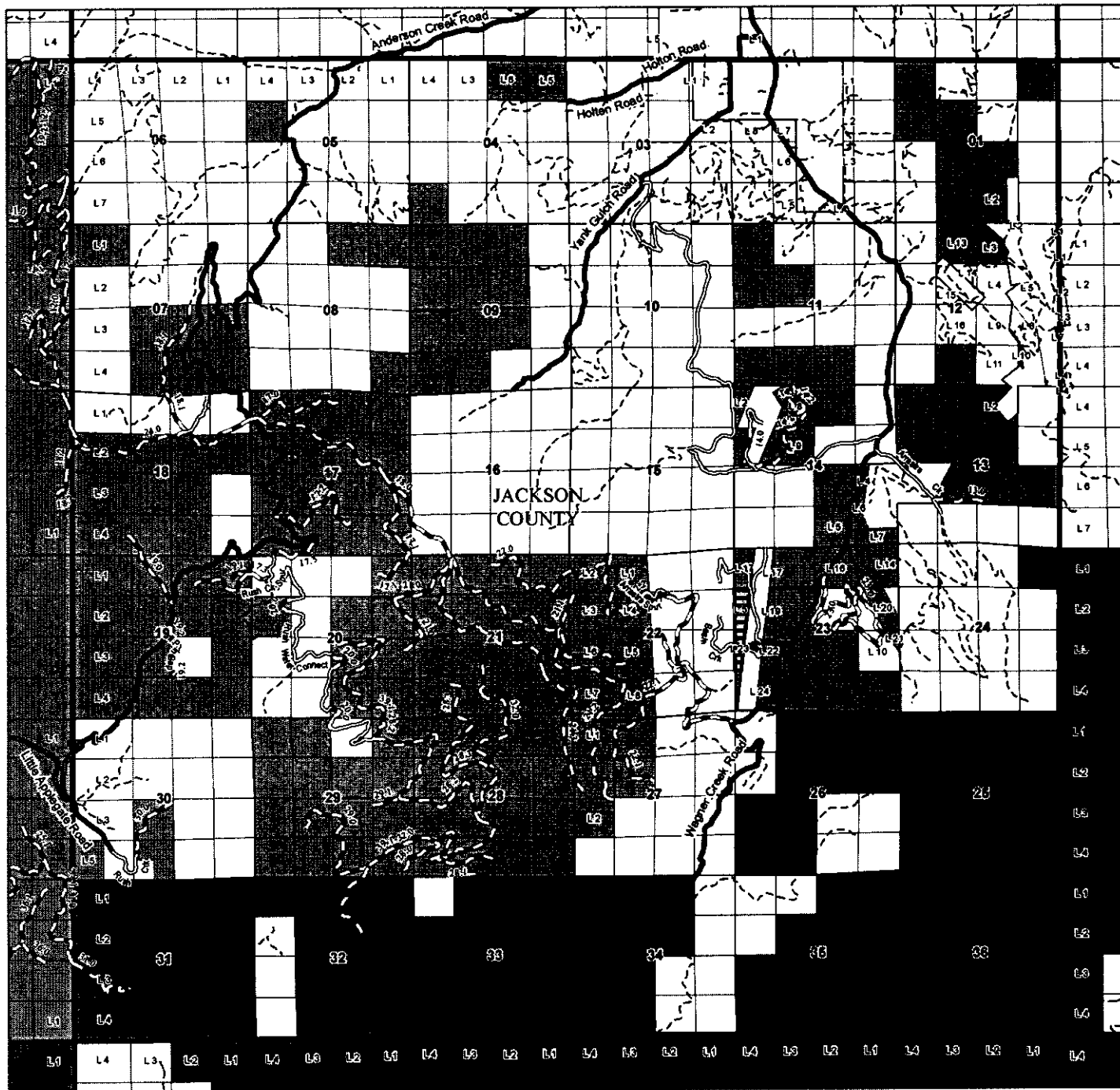
-  Bureau of Land Management
-  U.S. Forest Service
-  Private/Unknown

EXHIBIT C-6

Amendment No. 6
to RWA-M-660B
(OR 057972 FD)
Amendment No. 47
to RWA-M-660
(OR 048747 PT)







T39S R01W







0 0.75 1.5 3 Miles

Scheduled Lands

-  U.S. Lands Amended onto Schedule 1 of M-660B Permit
-  Permittee Lands Amended onto Schedule 2 of M-660 Agreement
-  U.S. Easements Amended onto Schedule 1 of M-660B Permit
-  U.S. Roads Amended onto Schedule 1 of M-660B Permit

Road Ownership

-  Bureau of Land Management
-  County route
-  Private road
-  Non-Designated

County Boundary



T39S R06E

Highways

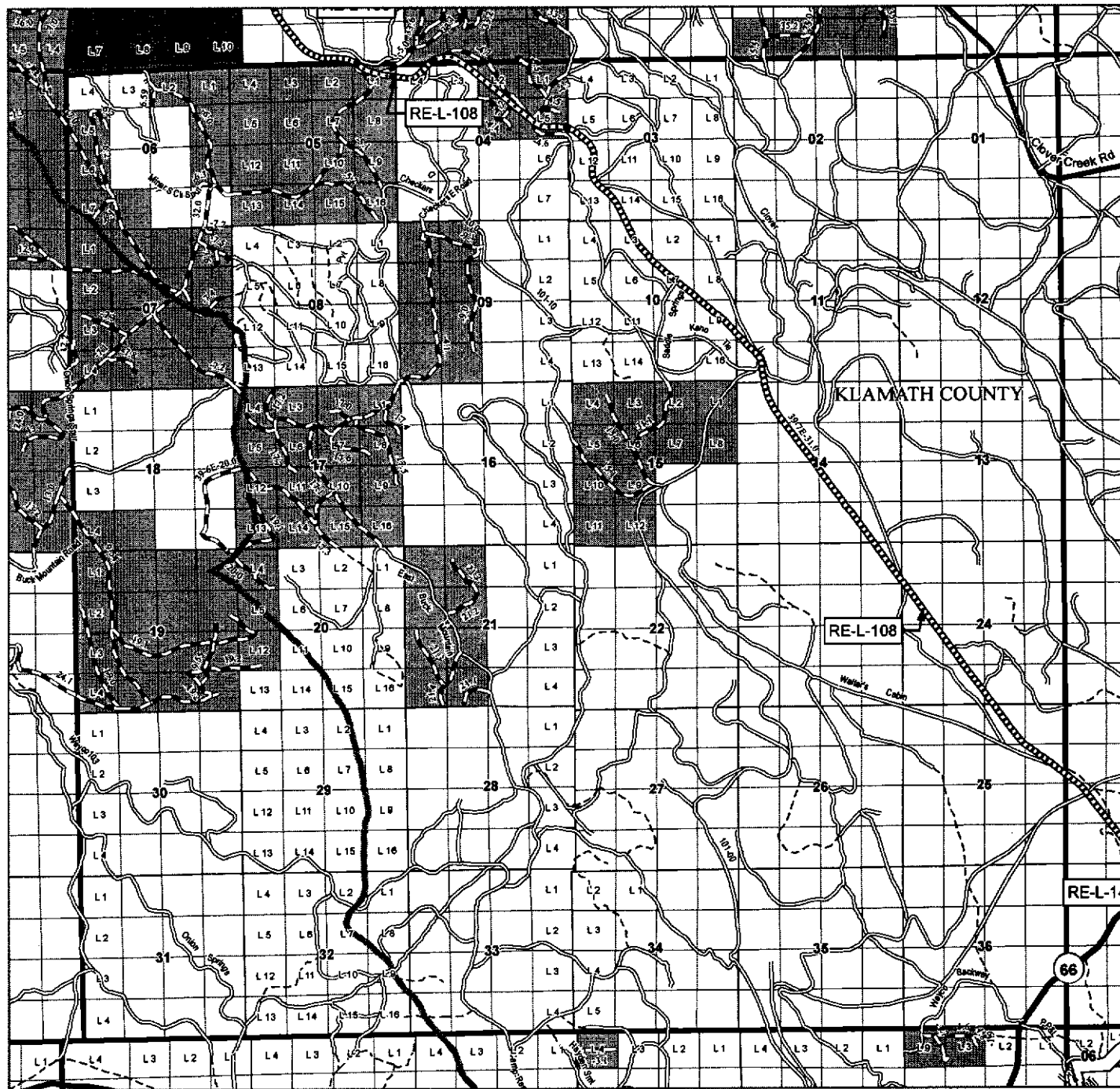
-  Interstate Hwy
-  State Hwy

Land Ownership

-  Bureau of Land Management
-  U.S. Forest Service
-  Private/Unknown




EXHIBIT C-6

Amendment No. 6
to RWA-M-660B
(OR 057972 FD)
Amendment No. 47
to RWA-M-660
(OR 048747 PT)







0 0.75 1.5 3 Miles

Scheduled Lands

-  U.S. Lands Amended onto Schedule 1 of M-660B Permit
-  Permittee Lands Amended onto Schedule 2 of M-660 Agreement
-  U.S. Easements Amended onto Schedule 1 of M-660B Permit
-  U.S. Roads Amended onto Schedule 1 of M-660B Permit

Road Ownership

-  Bureau of Land Management
-  County route
-  Private road
-  Non-Designated

County Boundary



T39S R07E

Highways

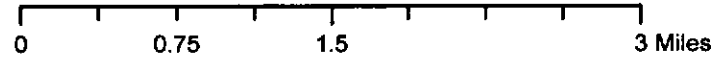
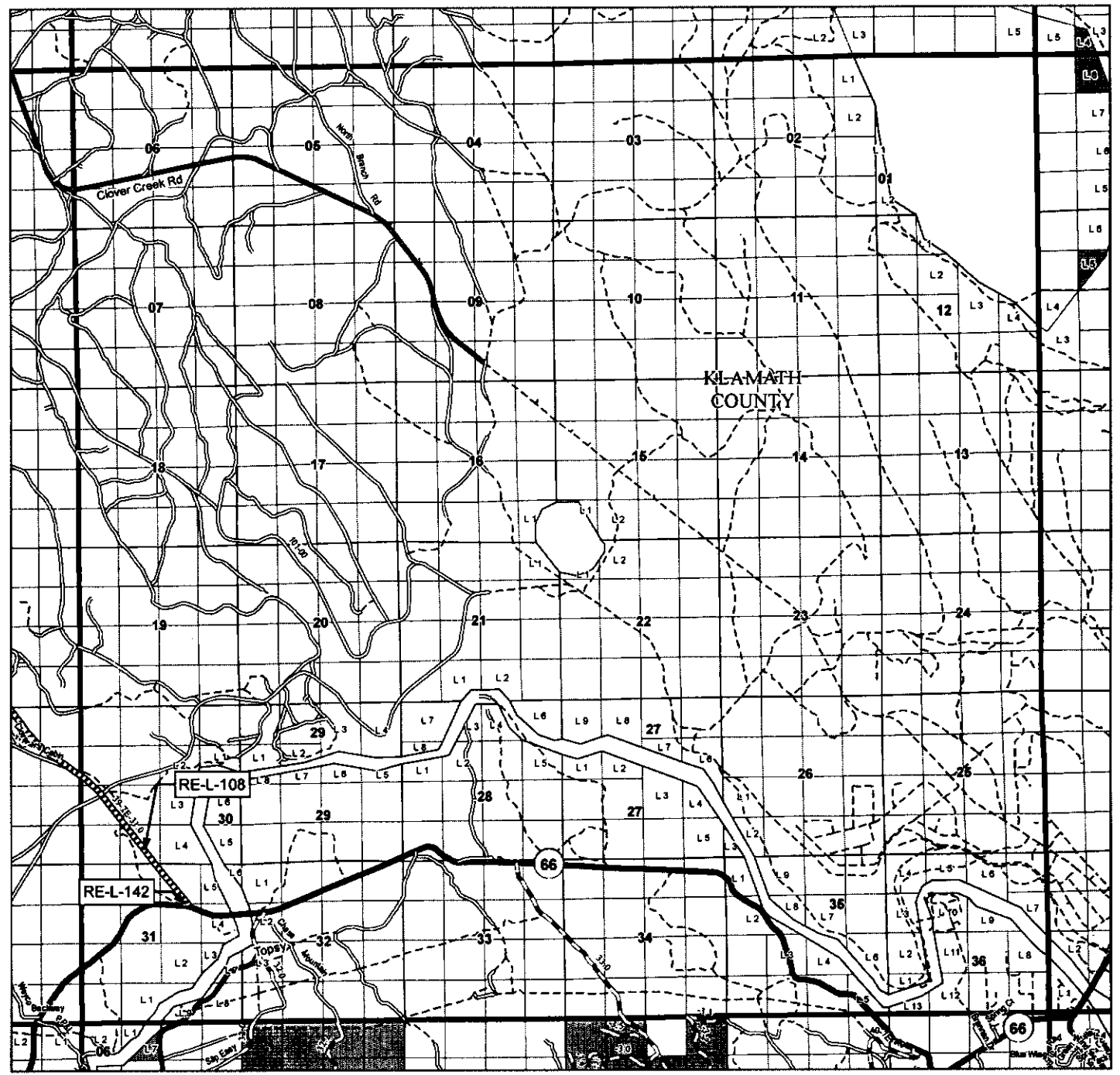
-  Interstate Hwy
-  State Hwy

Land Ownership

-  Bureau of Land Management
-  U.S. Forest Service
-  Private/Unknown

EXHIBIT C-6

Amendment No. 6
to RWA-M-660B
(OR 057972 FD)
Amendment No. 47
to RWA-M-660
(OR 048747 PT)



ATTACHMENT A and B

TO

O. AND C. LOGGING ROAD RIGHT-OF-WAY PERMIT NO. **M-660B**, Amendment #6

Roads Added to Permit which is the Permittee's Responsibility for Deficit Share Balances Owed
TO the UNITED STATES at the time of haul

Permittee: **Fred and Debra Robertson**

The Permittee agrees to assume responsibility for the deficit balances owed TO the UNITED STATES on the following roads under the **M-660B Permit**:

Road Number	Segment	Deficit Balance for Orig. Share in Replacement Cost	Road Use Fee/MBF for Orig. Replacement Cost	Deficit Balance for Share in Improvement Cost	Road Use Fee/MBF for Improvement
34-5W-02.1	A	Fees to be determined at 1 st Haul			
34-5W-02.1	B	Fees to be determined at 1 st Haul			
34-5W-02.2	B	Fees to be determined at 1 st Haul			
34-5W-09.0		Fees to be determined at 1 st Haul			
34-5W-10.0	A1	Fees to be determined at 1 st Haul			
34-5W-10.0	A2	Fees to be determined at 1 st Haul			
37-6W-20.0	A	Fees to be determined at 1 st Haul			
37-6W-20.0	B	Fees to be determined at 1 st Haul			
37-6W-29.4		Fees to be determined at 1 st Haul			
38-3E-19.0	D	Free Use			
38-4E-27.0		Fees to be determined at 1 st Haul			

38-4E-34.0	A	Fees to be determined at 1 st Haul			
38-4E-34.0	B1	Fees to be determined at 1 st Haul			
38-5E-23.0	A1	Fees to be determined at 1 st Haul			
38-5E-23.0	A2	Fees to be determined at 1 st Haul			
38-5E-23.3		Fees Needed			
38-5E-24.0	A	Free Use			
38-5E-24.0	B	Fees to be determined at 1 st Haul			
38-5E-26.2		Fees to be determined at 1 st Haul			
38-5E-26.3		Fees to be determined at 1 st Haul			
38-6E-30.1	A	Fees to be determined at 1 st Haul			
38-6E-30.1	B	Fees to be determined at 1 st Haul			
38-6E-30.3	A1	Fees to be determined at 1 st Haul			
38-6E-30.4	A	Fees to be determined at 1 st Haul			
38-6E-30.4	B	Fees to be determined at 1 st Haul			
38-6E-30.4	C	Fees to be determined at 1 st Haul			
39-7E-31.0	A thru B2	Free Use, Tie Road		Free Use, Tie Road	