



THIS SPACE RESERVED FOR

**2018-015493**

**Klamath County, Oregon**

**12/31/2018 01:55:01 PM**

**Fee: \$92.00**

After recording return to:

Sable S. Jackson and Jacob Jackson

621 N 11th Street

Klamath Falls, OR 97601

Until a change is requested all tax statements shall be sent to the following address:

Sable S. Jackson and Jacob Jackson

621 N 11th Street

Klamath Falls, OR 97601

File No. 265367AM

---

### STATUTORY WARRANTY DEED

**William C. Sorg,**

Grantor(s), hereby convey and warrant to

**Sable S. Jackson and Jacob Jackson, as Tenants by the Entirety,**

Grantee(s), the following described real property in the County of Klamath and State of Oregon free of encumbrances except as specifically set forth herein:

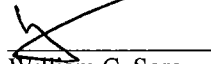
**See Attached Exhibit 'A'**

The true and actual consideration for this conveyance is \$139,703.00.

The above-described property is free of encumbrances except all those items of record, if any, as of the date of this deed and those shown below, if any:

BEFORE SIGNING OR ACCEPTING THIS INSTRUMENT, THE PERSON TRANSFERRING FEE TITLE SHOULD INQUIRE ABOUT THE PERSON'S RIGHTS, IF ANY, UNDER ORS 195.300, 195.301 AND 195.305 TO 195.336 AND SECTIONS 5 TO 11, CHAPTER 424, OREGON LAWS 2007, SECTIONS 2 TO 9 AND 17, CHAPTER 855, OREGON LAWS 2009, AND SECTIONS 2 TO 7, CHAPTER 8, OREGON LAWS 2010. THIS INSTRUMENT DOES NOT ALLOW USE OF THE PROPERTY DESCRIBED IN THIS INSTRUMENT IN VIOLATION OF APPLICABLE LAND USE LAWS AND REGULATIONS. BEFORE SIGNING OR ACCEPTING THIS INSTRUMENT, THE PERSON ACQUIRING FEE TITLE TO THE PROPERTY SHOULD CHECK WITH THE APPROPRIATE CITY OR COUNTY PLANNING DEPARTMENT TO VERIFY THAT THE UNIT OF LAND BEING TRANSFERRED IS A LAWFULLY ESTABLISHED LOT OR PARCEL, AS DEFINED IN ORS 92.010 OR 215.010, TO VERIFY THE APPROVED USES OF THE LOT OR PARCEL, TO DETERMINE ANY LIMITS ON LAWSUITS AGAINST FARMING OR FOREST PRACTICES, AS DEFINED IN ORS 30.930, AND TO INQUIRE ABOUT THE RIGHTS OF NEIGHBORING PROPERTY OWNERS, IF ANY, UNDER ORS 195.300, 195.301 AND 195.305 TO 195.336 AND SECTIONS 5 TO 11, CHAPTER 424, OREGON LAWS 2007, SECTIONS 2 TO 9 AND 17, CHAPTER 855, OREGON LAWS 2009, AND SECTIONS 2 TO 7, CHAPTER 8, OREGON LAWS 2010.


Dated this 20 day of December, 2018.

  
\_\_\_\_\_  
William C. Sorg

State of Oregon } ss  
County of Klamath }

On this 20 day of December, 2019, before me, Melissa R. Strom a Notary Public in and for said state, personally appeared William C. Sorg, known or identified to me to be the person(s) whose name(s) is/are subscribed to the within Instrument and acknowledged to me that he/she/they executed same.

IN WITNESS WHEREOF, I have hereunto set my hand and affixed my official seal the day and year in this certificate first above written.

  
\_\_\_\_\_  
Notary Public for the State of Oregon  
Residing at: Klamath County  
Commission Expires: March 15, 2022

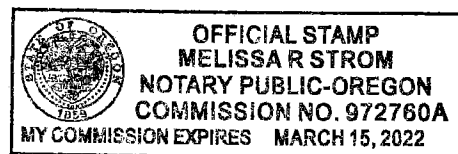


EXHIBIT 'A'

File No. 265367AM

PARCEL 1:

The Southwesterly 58 feet of the Southeasterly 40 feet of Lot 5, Block 60 NICHOLS ADDITION TO THE CITY OF KLAMATH FALLS, OREGON, according to the official plat thereof on file in the office of the County Clerk of Klamath County, Oregon, more particularly described as follows:

Beginning at the most Southerly corner of Lot 5, Block 60, NICHOLS ADDITION; thence Northeasterly along the line between Lots 4 and 5 in Block 60, 58 feet; thence Northwesterly at right angles to the line between Lots 4 and 5, 40 feet; thence Southwesterly at right angles to 11th Street; 58 feet to the Northeasterly boundary line of 11th Street; thence Southeasterly along the Northeasterly boundary line of 11th Street, 40 feet to the point of beginning.

PARCEL 2:

The Northeasterly 72 feet of the Southeasterly 40 feet of Lots 5 and 6, Block 60, NICHOLS ADDITION TO THE CITY OF KLAMATH FALLS, OREGON, according to the official plat thereof on file in the office of the County Clerk of Klamath County, Oregon, more particularly described as follows:

Beginning at a point on the Southeasterly line of said Lot 5, which point bears North 38° 56' East 58 feet from the most Southerly corner of said Lot 5; thence North 38° 56' East along the Southeasterly line of Lots 5 and 6 in said Block 60, 72 feet; to the most Easterly corner of Lot 6; thence North 51° 04' West along the line between Lots 6 and 7, 40 feet; thence South 38° 56' West parallel to the Southeasterly line of Lots 5 and 6, 72 feet; thence South 51° 04' East parallel to the line between Lots 6 and 7, 40 feet, more or less, to the point of beginning.