



2018-014914

Klamath County, Oregon

12/12/2018 02:24:01 PM

Fee: \$87.00

2019-000169

Klamath County, Oregon

01/07/2019 02:42:01 PM

Fee: \$92.00

*Rerecorded at the
request of Amerititle
to add notarized pages previously recorded as
2018-014914

PERMANENT EASEMENT

TODD M. KOCH and TESSA L. KOCH, husband and wife, Grantor, for the true and actual consideration of **\$500**, does grant unto the **STATE OF OREGON**, by and through its **DEPARTMENT OF TRANSPORTATION**, Grantee, its successors and assigns, a permanent easement for the construction, installation and maintenance of a guardrail facility, upon, over and across the property described as **Parcel 1 on Exhibit "A" dated 4/9/2018**, attached hereto and by this reference made a part hereof.

IT IS UNDERSTOOD that the easement herein granted does not convey any right or interest in the above-described property, except for the purposes stated herein, nor prevent Grantor from the use of said property; provided, however, that such use does not interfere with the rights herein granted.

Grantor also grants to Grantee, its successors and assigns, a temporary easement for a work area for construction purposes over and across the property described as **Parcel 2 on Exhibit "A" dated 4/9/2018**, attached hereto and by this reference made a part hereof.

IT IS UNDERSTOOD that the temporary easement rights herein granted shall terminate three (3) years from the date hereof or upon completion of the above-mentioned construction project, whichever is sooner.

IT IS ALSO UNDERSTOOD that the temporary easement herein granted does not convey any right or interest in the above-described Parcel 2, except as stated herein, nor prevent Grantor from the use of said property; provided, however that such use does not interfere with the rights herein granted.

Grantor covenants to and with Grantee, its successors and assigns that Grantor is the owner of said property and will warrant the easement rights herein granted from all lawful claims whatsoever.

AFTER RECORDING RETURN TO:
OREGON DEPARTMENT OF TRANSPORTATION
RIGHT OF WAY SECTION
4040 FAIRVIEW INDUSTRIAL DRIVE SE MS#2
SALEM OR 97302-1142

Map and Tax Lot #: 40 10 06 900

Property Address:

Grantor agrees that the consideration recited herein is just compensation for the property or property rights conveyed, including any and all reduction in value to Grantor's remaining property, if any, which may result from the acquisition or use of said property or property rights. However, the consideration does not include damages resulting from any use or activity by Grantee beyond or outside of those uses expressed herein, if any, or damages arising from any negligence.


In construing this document, where the context so requires, the singular includes the plural and all grammatical changes shall be made so that this document shall apply equally to corporations and to individuals.

It is understood and agreed that the delivery of this document is hereby tendered and that terms and obligations hereof shall not become binding upon the State of Oregon Department of Transportation, unless and until accepted and approved by the recording of this document.

Dated this 5th day of October, 2018.



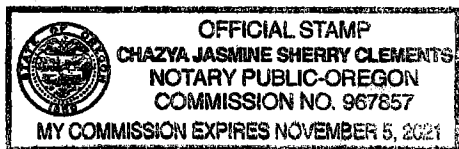
Todd M. Koch




Tessa L. Koch

STATE OF OREGON, County of Klamath

Dated November 21, 20 18. Personally appeared, and signed before me by the above named Todd M. Koch and Tessa L. Koch, who acknowledged the foregoing instrument to be their voluntary act. Before me:






Notary Public for Oregon

My Commission expires November 5, 2021

Accepted on behalf of the Oregon Department of Transportation



Parcel 1 – Permanent Easement For Guardrail Facility

A parcel of land lying in the NW1/4SW1/4 of Section 6, Township 40 South, Range 10 East, Willamette Meridian, Klamath County, Oregon and being a portion of that property described in that Bargain and Sale Deed to Todd M. Koch and Tessa L. Koch, as tenants by the entirety, recorded October 26, 2012 as Instrument No. 2012-011917, Klamath County Record of Deeds; the said parcel being that portion of said property lying between lines at right angles to the center line of the relocated Klamath Falls-Malin Highway at Engineer's Stations 480+38.00 and 483+42.00 and included in a strip of land 44.00 feet in width, lying on the Easterly side of said center line, which center line is described as follows:

Beginning at Engineer's center line Station 476+81.75, said station being the West quarter corner of Section 6, Township 40 South, Range 10 East, W.M.; thence South 00° 08' 50" West 818.26 feet to Engineer's Station 485+00.00 on said center line.

Bearings are based upon the Oregon Coordinate Reference System (O.C.R.S.), Bend-Klamath Falls Zone, NAD 83(2011) Epoch 2010.00.

This parcel of land contains 145 square feet, more or less.

Parcel 2 – Temporary Easement For Work Area (3 years or duration of Project, whichever is sooner)

A parcel of land lying in the NW1/4SW1/4 of Section 6, Township 40 South, Range 10 East, Willamette Meridian, Klamath County, Oregon and being a portion of that property described in that Bargain and Sale Deed to Todd M. Koch and Tessa L. Koch, as tenants by the entirety, recorded October 26, 2012 as Instrument No. 2012-011917, Klamath County Record of Deeds; the said parcel being that portion of said property lying between lines at right angles to the center line of the relocated Klamath Falls-Malin Highway at Engineer's Stations 480+33.00 and 483+47.00 and included in a strip of land 49.00 feet in width, lying on the Easterly side of said center line, which center line is described in Parcel 1.

This parcel of land contains 285 square feet, more or less.

REGISTERED
PROFESSIONAL
LAND SURVEYOR

DIGITALLY SIGNED May 15 2018 12:36 PM

OREGON
NOVEMBER 10, 2010
TIMOTHY JOHN HUTCHISON
72563

EXPIRES 6/30/19