



THIS SPACE RESERVED FOR

2019-003606
Klamath County, Oregon
04/03/2019 01:47:01 PM
Fee: \$87.00

After recording return to:
Thomas J. Jenks and Annette Jenks
30103 Transformer Road
Malin, OR 97632

Until a change is requested all tax statements shall be sent to the following address:
Thomas J. Jenks and Annette Jenks
30103 Transformer Road
Malin, OR 97632
File No. 269723AM

STATUTORY WARRANTY DEED

Andrew L. Kness,

Grantor(s), hereby convey and warrant to

Thomas J. Jenks and Annette Jenks, as Tenants by the Entirety,

Grantee(s), the following described real property in the County of Klamath and State of Oregon free of encumbrances except as specifically set forth herein:


See Attached Exhibit 'A'

The true and actual consideration for this conveyance is \$250,000.00.

The above-described property is free of encumbrances except all those items of record, if any, as of the date of this deed and those shown below, if any:


BEFORE SIGNING OR ACCEPTING THIS INSTRUMENT, THE PERSON TRANSFERRING FEE TITLE SHOULD INQUIRE ABOUT THE PERSON'S RIGHTS, IF ANY, UNDER ORS 195.300, 195.301 AND 195.305 TO 195.336 AND SECTIONS 5 TO 11, CHAPTER 424, OREGON LAWS 2007, SECTIONS 2 TO 9 AND 17, CHAPTER 855, OREGON LAWS 2009, AND SECTIONS 2 TO 7, CHAPTER 8, OREGON LAWS 2010. THIS INSTRUMENT DOES NOT ALLOW USE OF THE PROPERTY DESCRIBED IN THIS INSTRUMENT IN VIOLATION OF APPLICABLE LAND USE LAWS AND REGULATIONS. BEFORE SIGNING OR ACCEPTING THIS INSTRUMENT, THE PERSON ACQUIRING FEE TITLE TO THE PROPERTY SHOULD CHECK WITH THE APPROPRIATE CITY OR COUNTY PLANNING DEPARTMENT TO VERIFY THAT THE UNIT OF LAND BEING TRANSFERRED IS A LAWFULLY ESTABLISHED LOT OR PARCEL, AS DEFINED IN ORS 92.010 OR 215.010, TO VERIFY THE APPROVED USES OF THE LOT OR PARCEL, TO DETERMINE ANY LIMITS ON LAWSUITS AGAINST FARMING OR FOREST PRACTICES, AS DEFINED IN ORS 30.930, AND TO INQUIRE ABOUT THE RIGHTS OF NEIGHBORING PROPERTY OWNERS, IF ANY, UNDER ORS 195.300, 195.301 AND 195.305 TO 195.336 AND SECTIONS 5 TO 11, CHAPTER 424, OREGON LAWS 2007, SECTIONS 2 TO 9 AND 17, CHAPTER 855, OREGON LAWS 2009, AND SECTIONS 2 TO 7, CHAPTER 8, OREGON LAWS 2010.

Dated this 3 day of April, 2019.


Andrew L. Kness

State of Oregon } ss
County of Klamath }

On this 3 day of April 2019²⁰, 2019, before me, Lynda West a Notary Public in and for said state, personally appeared Andrew L. Kness, known or identified to me to be the person(s) whose name(s) is/are subscribed to the within Instrument and acknowledged to me that he/she/they executed same. IN WITNESS WHEREOF, I have hereunto set my hand and affixed my official seal the day and year in this certificate first above written.


Notary Public for the State of Oregon
Residing at: Klamath
Commission Expires: 1-30-21

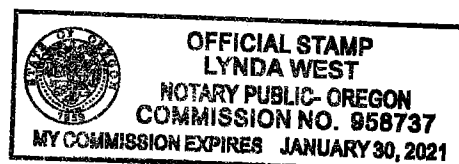


EXHIBIT 'A'

File No. 269723AM

PARCEL 1

The East 136 feet of the SW1/4 of the NW1/4 of Section 4, Township 41 South, Range 12 East of the Willamette Meridian, Klamath County, Oregon, EXCEPTING THEREFROM that portion lying North of the Shasta View Irrigation Ditch, Klamath County, Oregon.

PARCEL 2

A tract of land in the SE1/4 of the NW1/4 of Section 4, Township 41 South, Range 12 East of the Willamette Meridian, Klamath County, Oregon, more particularly described as follows:

Beginning at the Southwest corner of said SE1/4 of the NW1/4; thence East along the South line of said SE1/4 of the NW1/4 to the West boundary of the Shasta View Irrigation Ditch running Northwesterly and Southeasterly through said SE1/4 of the NW1/4; thence Northwesterly along the Westerly boundary of said Ditch to its intersection with the West line of said SE1/4 of the NW1/4; thence South along the West line of said SE1/4 of the NW1/4 to the point of beginning.

EXCEPTING THEREFROM that portion lying within the County Road.

ALSO EXCEPTING THEREFROM a tract of land in the SE1/4 of the NW1/4 of Section 4, Township 41 South, Range 12 East of the Willamette Meridian, Klamath County, Oregon, more particularly described as follows:

Beginning at a point in the South line of SE1/4 of the NW1/4 of Section 4, Township 41 South, Range 12 East of the Willamette Meridian, Klamath County, Oregon, which point is East 450 feet and four inches from the Southwest corner of said SE1/4 of the NW1/4; and running thence North parallel with the West line of said SE1/4 of the NW1/4 a distance of 268 feet to the Westerly line of the Shasta View Irrigation District Ditch; thence Southeasterly along the Westerly line of said Ditch to the South line of said SE1/4 of the NW1/4; thence West along said South line of said SE1/4 of the NW1/4 to the point of beginning.

EXCEPTING THEREFROM that portion lying within the County Road.