

2019-006312

Klamath County, Oregon

06/05/2019 02:24:02 PM

Fee: \$102.00

RETURN ADDRESS

PACIFIC CONNECTOR GAS PIPELINE, LLC
111 SW 5TH AVENUE, SUITE 1100
PORTLAND, OR 97204

DOCUMENT TITLE(S): MEMORANDUM OF TIMBER SALE AGREEMENT

REFERENCE NUMBERS(S) OF RELATED DOCUMENTS

GRANTOR(S)

SISKIYOU TIMBERLANDS, LLC, AN OREGON LIMITED LIABILITY COMPANY

GRANTEE(S)

PACIFIC CONNECTOR GAS PIPELINE, LP, A DELAWARE LIMITED PARTNERSHIP

LEGAL DESCRIPTION

THOSE CERTAIN PARCELS OF LAND LYING IN SECTION 36, TOWNSHIP 32 SOUTH, RANGE 2 WEST, WILLAMETTE MERIDIAN, AND SECTION 1, TOWNSHIP 33 SOUTH, RANGE 2 WEST, WILLAMETTE MERIDIAN, LOCATED IN JACKSON COUNTY, OREGON, BEING MORE FULLY DESCRIBED IN THE ATTACHED EXHIBIT A-1.

ALSO, THAT CERTAIN PARCEL OF LAND LYING IN SECTION 4, TOWNSHIP 38 SOUTH, RANGE 5 EAST, WILLAMETTE MERIDIAN, KLAMATH COUNTY, OREGON, BEING MORE FULLY DESCRIBED IN THE ATTACHED EXHIBIT A-1.

ALSO, THAT CERTAIN PARCEL OF LAND LYING IN SECTION 16, TOWNSHIP 31 SOUTH, RANGE 2 WEST, WILLAMETTE MERIDIAN, DOUGLAS COUNTY, OREGON, BEING MORE FULLY DESCRIBED IN THE ATTACHED EXHIBIT A-1.

Assessor's Property Tax Parcel/Account Number

APN: 10213130; 10217271; R70988, R45501

MEMORANDUM OF TIMBER SALE AGREEMENT

On May 2, 2019, the following parties executed a written Timber Sale Agreement ("Timber Sale Agreement").

GRANTOR: Siskiyou Timberlands, LLC, an Oregon limited liability company
7135 Sportsfield Dr. NE, Seattle, WA 98155

GRANTEE: Pacific Connector Gas Pipeline, LP, a Delaware limited partnership, acting through its general partner, Pacific Connector Gas Pipeline, LLC, a Delaware limited liability company
5615 Kirby Drive, Suite 500, Houston, TX 77005

The Timber Sale Agreement contemplates the sale from Grantor to Grantee of certain timber located on real property in Douglas, Jackson and Klamath Counties, Oregon, described as follows:

Those certain parcels of land lying in Section 16, Township 31 South, Range 2 West, Section 36, Township 32 South, Range 2 West, Section 1, Township 33 South, Range 2 West, Section 4, Township 38 South, Range 5 East, Willamette Meridian, being more particular described in "Exhibit A-1".

This Memorandum is being executed and recorded in the Official Records of Douglas, Jackson and Klamath Counties, Oregon, to give notice of the provisions of the Timber Sale Agreement and will not be deemed or construed to define, limit, or modify the Timber Sale Agreement in any manner.

GRANTOR:

Siskiyou Timberlands, LLC


BY: _____

GRANTEE:

Pacific Connector Gas Pipeline, LP
by its General Partner, Pacific Connector Gas Pipeline, LLC


Tony D'Arcy, Authorized Signatory


ACKNOWLEDGMENT

STATE OF WASHINGTON)
COUNTY OF King)ss.

On this 2nd day of May, 2019, personally appeared before me Scott D. Marshall to me known to be the President of Siskiyou Timberlands LLC, the company that executed the within and foregoing instrument, and acknowledged said instrument to be the free and voluntary act and deed of said company, for the uses and purposes therein mentioned, and on oath stated that he was authorized to execute said instrument on behalf of said company.

IN WITNESS WHEREOF, I have hereunto set my hand and affixed my official seal the day and year first above written.

Signature: [Signature]



Name (Print): Jay Hocking

NOTARY PUBLIC in and for the State of Washington, residing at: Seattle


My appointment expires: August 03, 2021


ACKNOWLEDGMENT

STATE OF TEXAS)
)ss.
COUNTY OF HARRIS)

On this 16th day of May, 2019 personally appeared Tony Dixee,
proven to me to be the Authorized Signatory of Pacific Connector Gas Pipeline, LP, acting through its
general partner, Pacific Connector Gas Pipeline, LLC, and acknowledged that she/he signed the forgoing
instrument on behalf of and by authority of said entity and that the instrument is said entity's voluntary act
and deed for the uses and purposes mentioned therein.

Before me:





Notary Public in and for the State of Texas
My Commission Expires: August 18, 2020

EXHIBIT "A-1"

DESCRIPTION OF PROPERTY

DO-438.503TR (R45501)

The North Half of Section 16, Township 31 South, Range 2 West, Willamette Meridian, Douglas County, Oregon.

JK-450.000 (10213130)

All of Section 36, Township 32 South, Range 2 West, Willamette Meridian, Jackson County, Oregon;
LESS that portion described in Document No. 76-00170, Official Records of Jackson County, Oregon.

JK-451.000 (10217271)

Lots 1, 2, 7 through 10, Section 1, Township 33 South, Range 2 West, Willamette Meridian, Jackson County, Oregon.

KH-567.001 (R70988)

The Southeast Quarter of Section 4, Township 38 South, Range 5 East, Willamette Meridian, excepting therefrom that portion conveyed to The United States of America for road, by Deed Recorded October 15, 1962, in Volume 340 Page 658, Deed Records of Klamath County, Oregon.