



THIS SPACE RESERVED FOR

2019-008409

Klamath County, Oregon

07/25/2019 01:13:01 PM

Fee: \$87.00

After recording return to:

Matthew R. Bowman and Carie A. Bowman

7770 Elliott Rd.

Klamath Falls, OR 97603

Until a change is requested all tax statements shall be sent to the following address:

Matthew R. Bowman and Carie A. Bowman

7770 Elliott Rd.

Klamath Falls, OR 97603

File No. 303376AM

STATUTORY WARRANTY DEED

Sheldon A. White and Kacy A. White, as Tenants by the Entirety,

Grantor(s), hereby convey and warrant to

Matthew R. Bowman and Carie A. Bowman, as Tenants by the Entirety,

Grantee(s), the following described real property in the County of Klamath and State of Oregon free of encumbrances except as specifically set forth herein:


All that portion of the SW1/4 SW1/4 of Section 7, Township 40 South, Range 10 East of the Willamette Meridian, Klamath County, Oregon, lying Northeasterly from the Dalles-California Highway SAVING AND EXCEPTING therefrom any existing rights of way for ditches, drains and laterals, and for roadways.

The true and actual consideration for this conveyance is \$229,000.00.


The above-described property is free of encumbrances except all those items of record, if any, as of the date of this deed and those shown below, if any:

BEFORE SIGNING OR ACCEPTING THIS INSTRUMENT, THE PERSON TRANSFERRING FEE TITLE SHOULD INQUIRE ABOUT THE PERSON'S RIGHTS, IF ANY, UNDER ORS 195.300, 195.301 AND 195.305 TO 195.336 AND SECTIONS 5 TO 11, CHAPTER 424, OREGON LAWS 2007, SECTIONS 2 TO 9 AND 17, CHAPTER 855, OREGON LAWS 2009, AND SECTIONS 2 TO 7, CHAPTER 8, OREGON LAWS 2010. THIS INSTRUMENT DOES NOT ALLOW USE OF THE PROPERTY DESCRIBED IN THIS INSTRUMENT IN VIOLATION OF APPLICABLE LAND USE LAWS AND REGULATIONS. BEFORE SIGNING OR ACCEPTING THIS INSTRUMENT, THE PERSON ACQUIRING FEE TITLE TO THE PROPERTY SHOULD CHECK WITH THE APPROPRIATE CITY OR COUNTY PLANNING DEPARTMENT TO VERIFY THAT THE UNIT OF LAND BEING TRANSFERRED IS A LAWFULLY ESTABLISHED LOT OR PARCEL, AS DEFINED IN ORS 92.010 OR 215.010, TO VERIFY THE APPROVED USES OF THE LOT OR PARCEL, TO DETERMINE ANY LIMITS ON LAWSUITS AGAINST FARMING OR FOREST PRACTICES, AS DEFINED IN ORS 30.930, AND TO INQUIRE ABOUT THE RIGHTS OF NEIGHBORING PROPERTY OWNERS, IF ANY, UNDER ORS 195.300, 195.301 AND 195.305 TO 195.336 AND SECTIONS 5 TO 11, CHAPTER 424, OREGON LAWS 2007, SECTIONS 2 TO 9 AND 17, CHAPTER 855, OREGON LAWS 2009, AND SECTIONS 2 TO 7, CHAPTER 8, OREGON LAWS 2010.

Dated this 24 day of July, 2019



Sheldon A. White




Kacy A. White

State of Oregon } ss
County of Klamath }

On this 24 day of July, 2019, before me, Jenny Annette Brazil, a Notary Public in and for said state, personally appeared **Sheldon A. White and Kacy A. White**, known or identified to me to be the person(s) whose name(s) is/are subscribed to the within Instrument and acknowledged to me that he/she/they executed same.

IN WITNESS WHEREOF, I have hereunto set my hand and affixed my official seal the day and year in this certificate first above written.



Notary Public for the State of Oregon
Residing at: Klamath County
Commission Expires: 10/23/2022

