

2019-010183

Klamath County, Oregon



09/04/2019 10:30:11 AM

Fee: \$26.00

|   |
|---|
| Grantor's Name and Address:<br>Klamath County<br>305 Main St, Rm 121<br>Klamath Falls, OR 97601   |
| Grantee's Name and Address:<br>Gary Lane Hall<br>11230 Sprague River Rd.<br>Sprague River, OR 97639   |
| After recording, return to (Name, Address, Zip):<br>Gary Lane Hall<br>11230 Sprague River Rd.<br>Sprague River, OR 97639                            |
| Until requested otherwise, send all tax statements to (Name, Address, Zip):<br>Gary Lane Hall<br>11230 Sprague River Rd.<br>Sprague River, OR 97639 |

**QUITCLAIM DEED**

KNOW ALL BY THESE PRESENTS that Klamath County, a political subdivision of the State of Oregon hereinafter called grantor, for the consideration hereinafter stated, does hereby remise, release and forever quitclaim unto **Gary Lane Hall**, hereinafter called grantee, and unto grantee's heirs, successors and assigns, all of the grantor's right, title and interest in that certain real property, with the tenements, hereditaments and appurtenances thereunto belonging or in any way appertaining, situated in Klamath County, State of Oregon, described as follows, to-wit:

**Description of real property:** See Attached Exhibit "A"

**APN:** 333749

**MapTaxLot:** 3610-014BC-05300-000

**Subject to covenants, conditions, restrictions, easements, reservations, rights, rights of way and all matters appearing of record.**


To Have and to Hold the same unto grantee and grantee's heirs, successors and assigns forever.

The true and actual consideration paid for this transfer, stated in terms of dollars, is **\$1,600.00**.

In construing this deed, where the context so requires, the singular includes the plural, and all grammatical changes shall be made so that this deed shall apply equally to corporations and to individuals.

IN WITNESS WHEREOF, the grantor has executed this instrument on **August 22, 2019**; if grantor is a corporation, it has caused its name to be signed and its seal, if any, affixed by an officer or other person duly authorized to do so by order of its board of directors.

Before signing or accepting this instrument, the person transferring fee title should inquire about the person's rights, if any, under ORS 195.300, 195.301 and 195.305 to 195.336 and Sections 5 to 11, Chapter 424, Oregon Laws 2007, and Sections 2 to 9 and 17, Chapter 855, Oregon Laws 2009, and Sections 2 to 7, Chapter 8, Oregon Laws 2010. This instrument does not allow use of the property described in this instrument in violation of applicable land use laws and regulations. Before signing or accepting this instrument, the person acquiring fee title to the property should check with the appropriate city or county planning department to verify that the unit of land being transferred is a lawfully established lot or parcel, as defined in ORS 92.010 or 215.010, to verify the approved uses of the lot or parcel, to determine any limits on lawsuits against farming or forest practices, as defined in ORS 30.930, and to inquire about the rights of neighboring property owners, if any, under ORS 195.300, 195.301 and 195.305 to 195.336 and Sections 5 to 11, Chapter 424, Oregon Laws 2007, and Sections 2 to 9 and 17, Chapter 855, Oregon Laws 2009, and Sections 2 to 7, Chapter 8, Oregon Laws 2010.

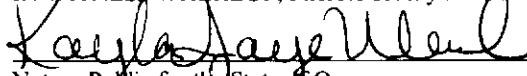
  
Rick Vaughn, Klamath County Tax Collector

STATE OF OREGON, County of KLAMATH ) ss.


This instrument was acknowledged before me on this 3 day of September 20 19, by Rick Vaughn, as Klamath County Tax Collector, duly authorized and directed to sign this instrument in lieu of the Chairman of the Board of County Commissioners of Klamath County, Oregon, and the duly elected qualified and acting Commissioners, respectively, of said County and State; and said Klamath County Tax Collector acknowledged said instrument to be the free act and deed of said County.

(SEAL)

IN WITNESS WHEREOF, I hereto set my hand and official seal.

  
Notary Public for the State of Oregon

My Commission Expires: 3/20/2021



## Exhibit "A"

R333749

R-3610-014BC-05300-000

The following described property situated in Section 14, Township 36 South, Range 10 East of the Willamette Meridian, Oregon, being more particularly described as follows:

Beginning at a point which lies South along the Section line a distance of 1980 feet; thence East 1113 feet; thence South 360 feet from an iron pin which marks the Northwest corner of Section 14 in Township 36 South, Range 10 East of the Willamette Meridian and running thence South 100 feet; thence East 120 feet; thence North 100 feet; thence West 120 feet more or less to the point of beginning. Said tract lying in Government Lot 13 situated in the SW1/4 NW1/4 Section 14, Township 36 South, Range 10 East of the Willamette, Meridian, Klamath County, Oregon.