

2019-010288

Klamath County, Oregon



00246558201900102880020020

09/04/2019 12:41:26 PM

Fee: \$26.00

Grantor's Name and Address: Klamath County 305 Main St, Rm 121 Klamath Falls, OR 97601
Grantee's Name and Address: Wendy Crawford PO Box 254 Keno, OR 97627
After recording, return to (Name, Address, Zip): Wendy Crawford PO Box 254 Keno, OR 97627
Until requested otherwise, send all tax statements to (Name, Address, Zip): Wendy Crawford PO Box 254 Keno, OR 97627

QUITCLAIM DEED

KNOW ALL BY THESE PRESENTS that Klamath County, a political subdivision of the State of Oregon hereinafter called grantor, for the consideration hereinafter stated, does hereby remise, release and forever quitclaim unto **Wendy Crawford**, hereinafter called grantee, and unto grantee's heirs, successors and assigns, all of the grantor's right, title and interest in that certain real property, with the tenements, hereditaments and appurtenances thereunto belonging or in any way appertaining, situated in Klamath County, State of Oregon, described as follows, to-wit:

Description of real property: See attached Exhibit "A"

APN: 500087

MapTaxLot: 3908-031B0-02600-000

Subject to covenants, conditions, restrictions, easements, reservations, rights, rights of way and all matters appearing of record.


To Have and to Hold the same unto grantee and grantee's heirs, successors and assigns forever.

The true and actual consideration paid for this transfer, stated in terms of dollars, is **\$5,500.00**.

In construing this deed, where the context so requires, the singular includes the plural, and all grammatical changes shall be made so that this deed shall apply equally to corporations and to individuals.

IN WITNESS WHEREOF, the grantor has executed this instrument on **August 23, 2019**; if grantor is a corporation, it has caused its name to be signed and its seal, if any, affixed by an officer or other person duly authorized to do so by order of its board of directors.

Before signing or accepting this instrument, the person transferring fee title should inquire about the person's rights, if any, under ORS 195.300, 195.301 and 195.305 to 195.336 and Sections 5 to 11, Chapter 424, Oregon Laws 2007, and Sections 2 to 9 and 17, Chapter 855, Oregon Laws 2009, and Sections 2 to 7, Chapter 8, Oregon Laws 2010. This instrument does not allow use of the property described in this instrument in violation of applicable land use laws and regulations. Before signing or accepting this instrument, the person acquiring fee title to the property should check with the appropriate city or county planning department to verify that the unit of land being transferred is a lawfully established lot or parcel, as defined in ORS 92.010 or 215.010, to verify the approved uses of the lot or parcel, to determine any limits on lawsuits against farming or forest practices, as defined in ORS 30.930, and to inquire about the rights of neighboring property owners, if any, under ORS 195.300, 195.301 and 195.305 to 195.336 and Sections 5 to 11, Chapter 424, Oregon Laws 2007, and Sections 2 to 9 and 17, Chapter 855, Oregon Laws 2009, and Sections 2 to 7, Chapter 8, Oregon Laws 2010.

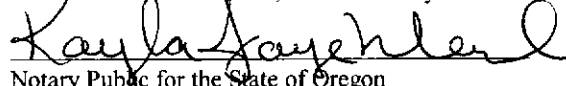

Rick Vaughn, Klamath County Tax Collector

STATE OF OREGON, County of KLAMATH) ss.

This instrument was acknowledged before me on this 3 day of September 2019, by Rick Vaughn, as Klamath County Tax Collector, duly authorized and directed to sign this instrument in lieu of the Chairman of the Board of County Commissioners of Klamath County, Oregon, and the duly elected qualified and acting Commissioners, respectively, of said County and State; and said Klamath County Tax Collector acknowledged said instrument to be the free act and deed of said County.

(SEAL)

IN WITNESS WHEREOF, I hereto set my hand and official seal.



Notary Public for the State of Oregon

My Commission Expires: 3/20/2021




EXHIBIT 'A'

R500087

R-3908-031B0-02600-000

That portion of the N1/2 of Section 31, Township 39 South, Range 8 East of the Willamette Meridian, more particularly described as follows: Beginning at a point on the Northwesternly line of the Old Klamath Falls-Keno County Road, also known as Old Klamath River Wagon Road, which point is at the intersection of said roadline with the North-South centerline of Section 31 and which point of beginning is North 1°10' West 294.7 feet from the center corner of said Section 31; thence South 45°42' West a distance of 8.3 feet to a point; thence North 42°15' West 118.55 feet to a point; thence South 44°10' West a distance of 56.56 feet to a point; thence North 45°03' West a distance of 120.0 feet to a point; thence North 44°10' East to a point on the Southwesterly line of Clover Creek Road also known as Spencer Creek County Road; thence Southeasterly along said Southwesterly right of the way line to its intersection with the Northwesternly line of said Old Klamath Falls-Keno County Road; thence Southwesterly along said Northwesternly right of way line to the point of beginning.