



THIS SPACE RESERVED FOR R

2019-011800

Klamath County, Oregon

10/09/2019 01:38:01 PM

Fee: \$87.00

After recording return to:

Bobby Hauprich and Sherry Hauprich

NKA Mina Bird Dr

Bonanza, OR 97623

Until a change is requested all tax statements shall be sent to the following address:

Bobby Hauprich and Sherry Hauprich

NKA Mina Bird Dr

Bonanza, OR 97623

File No. 322368AM

STATUTORY WARRANTY DEED

John Phillips who acquired title as John W. Phillips and Eddie D. Rogers, not as tenants in common but with full rights of survivorship,

Grantor(s), hereby convey and warrant to

Bobby Hauprich and Sherry Hauprich, as Tenants by the Entirety,

Grantee(s), the following described real property in the County of Klamath and State of Oregon free of encumbrances except as specifically set forth herein:

Lot 18, Block 34, KLAMATH FALLS FOREST ESTATES HIGHWAY 66 UNIT, PLAT NO. 2, according to the official plat thereof on file in the office of the County Clerk of Klamath County, Oregon.



The true and actual consideration for this conveyance is \$5,000.00.

The above-described property is free of encumbrances except all those items of record, if any, as of the date of this deed and those shown below, if any:

2019-2020 Real Property Taxes, a lien not yet due and payable


BEFORE SIGNING OR ACCEPTING THIS INSTRUMENT, THE PERSON TRANSFERRING FEE TITLE SHOULD INQUIRE ABOUT THE PERSON'S RIGHTS, IF ANY, UNDER ORS 195.300, 195.301 AND 195.305 TO 195.336 AND SECTIONS 5 TO 11, CHAPTER 424, OREGON LAWS 2007, SECTIONS 2 TO 9 AND 17, CHAPTER 855, OREGON LAWS 2009, AND SECTIONS 2 TO 7, CHAPTER 8, OREGON LAWS 2010. THIS INSTRUMENT DOES NOT ALLOW USE OF THE PROPERTY DESCRIBED IN THIS INSTRUMENT IN VIOLATION OF APPLICABLE LAND USE LAWS AND REGULATIONS. BEFORE SIGNING OR ACCEPTING THIS INSTRUMENT, THE PERSON ACQUIRING FEE TITLE TO THE PROPERTY SHOULD CHECK WITH THE APPROPRIATE CITY OR COUNTY PLANNING DEPARTMENT TO VERIFY THAT THE UNIT OF LAND BEING TRANSFERRED IS A LAWFULLY ESTABLISHED LOT OR PARCEL, AS DEFINED IN ORS 92.010 OR 215.010, TO VERIFY THE APPROVED USES OF THE LOT OR PARCEL, TO DETERMINE ANY LIMITS ON LAWSUITS AGAINST FARMING OR FOREST PRACTICES, AS DEFINED IN ORS 30.930, AND TO INQUIRE ABOUT THE RIGHTS OF NEIGHBORING PROPERTY OWNERS, IF ANY, UNDER ORS 195.300, 195.301 AND 195.305 TO 195.336 AND SECTIONS 5 TO 11, CHAPTER 424, OREGON LAWS 2007, SECTIONS 2 TO 9 AND 17, CHAPTER 855, OREGON LAWS 2009, AND SECTIONS 2 TO 7, CHAPTER 8, OREGON LAWS 2010.

Dated this 3 day of October, 2019.


John Phillips

Eddie D. Rogers

State of Oregon } ss
County of Klamath }

On this 3 day of October, 2019, before me, Melissa R. Strom a Notary Public in and for said state, personally appeared John Phillips and Eddie D. Rogers, known or identified to me to be the person(s) whose name(s) is/are subscribed to the within Instrument and acknowledged to me that he/she/they executed same.
IN WITNESS WHEREOF, I have hereunto set my hand and affixed my official seal the day and year in this certificate first above written.


Notary Public for the State of Oregon
Residing at: Klamath County
Commission Expires: 3/15/22

