

2019-012732

Klamath County, Oregon

AFTER RECORDING RETURN TO:

Parks & Ratliff, P.C.  
620 Main Street  
Klamath Falls OR 97601



00249517201900127320020029

10/31/2019 09:59:34 AM

Fee: \$87.00

GRANTOR'S NAME AND ADDRESS:

Edwin J. Stastny, Jr., and Diana F. Stastny  
32121 Hwy 50  
Malin, OR 97632

GRANTEE'S NAME AND ADDRESS:

Edwin J. Stastny, Jr., Trustee of The  
Edwin J. Stastny, Jr., and Diana F. Stastny  
Revocable Living Trust, uad 10-30-16  
32121 Hwy 50  
Malin, OR 97632

SEND TAX STATEMENTS TO:

Edwin J. Stastny, Jr., Trustee  
32121 Hwy 50  
Malin, OR 97632

**BARGAIN AND SALE DEED**

**EDWIN J. STASTNY, JR., who also appears of record as EDWIN J. STASTNY, and DIANA F. STASTNY, hereinafter referred to as grantor, conveys to EDWIN J. STASTNY, JR., TRUSTEE OF THE EDWIN J. STASTNY, JR., AND DIANA F. STASTNY REVOCABLE LIVING TRUST, uad 10-30-19, hereinafter referred to as grantee, the following described real property situated in the County of Klamath, State of Oregon, to-wit:**

Township 41 South, Range 12 East of the Willamette Meridian:

Section 15: NW¼SE¼ lying Southerly of the "D" Canal EXCEPTING Therefrom those portions, if any, conveyed to the United States of America by deed recorded November 27, 1906 in Book 21 at page 511, Deed Records, and by deed recorded October 19, 1916 in Book 46 at page 206, Deed Records.



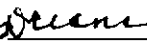
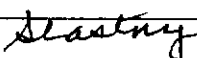
Property ID No.: 110089  
Map Tax Lot No.: 4112-01500-01100

The true and actual consideration paid for this transfer, stated in terms of dollars, is \$0.00. However, the actual consideration consists of or includes other property or value given or promised which is the whole consideration, i.e., for estate planning purposes.

IN WITNESS WHEREOF, the grantor has executed this instrument this 30 day of October, 2019.

**BEFORE SIGNING OR ACCEPTING THIS INSTRUMENT, THE PERSON TRANSFERRING FEE TITLE SHOULD INQUIRE ABOUT THE PERSON'S RIGHTS, IF ANY, UNDER ORS 195.300, 195.301 AND 195.305 TO 195.336 AND SECTIONS 5 TO 11, CHAPTER 424, OREGON LAWS 2007, SECTIONS 2 TO 9 AND 17, CHAPTER 855, OREGON LAWS 2009, AND SECTIONS 2 TO 7, CHAPTER 8, OREGON LAWS 2010. THIS INSTRUMENT DOES NOT ALLOW USE OF THE PROPERTY DESCRIBED IN THIS INSTRUMENT IN VIOLATION OF APPLICABLE LAND USE LAWS AND REGULATIONS. BEFORE SIGNING OR ACCEPTING THIS INSTRUMENT, THE PERSON ACQUIRING FEE TITLE TO THE PROPERTY SHOULD CHECK WITH THE**


APPROPRIATE CITY OR COUNTY PLANNING DEPARTMENT TO VERIFY THAT THE UNIT OF LAND BEING TRANSFERRED IS A LAWFULLY ESTABLISHED LOT OR PARCEL, AS DEFINED IN ORS 92.010 OR 215.010, TO VERIFY THE APPROVED USES OF THE LOT OR PARCEL, TO DETERMINE ANY LIMITS ON LAWSUITS AGAINST FARMING OR FOREST PRACTICES, AS DEFINED IN ORS 30.930, AND TO INQUIRE ABOUT THE RIGHTS OF NEIGHBORING PROPERTY OWNERS, IF ANY, UNDER ORS 195.300, 195.301 AND 195.305 TO 195.336 AND SECTIONS 5 TO 11, CHAPTER 424, OREGON LAWS 2007, SECTION 2 TO 9 AND 17, CHAPTER 855, OREGON LAWS 2009, AND SECTION 2 TO 7, CHAPTER 8, OREGON LAWS 2010.

  
Edwin J., Stastny, Jr., aka  
  
Edwin J. Stastny  
+  
  
Diana F. Stastny 

STATE OF OREGON; County of Klamath ) ss.

THIS INSTRUMENT WAS ACKNOWLEDGED BEFORE ME this 30 day of October, 2019, by Edwin J. Stastny, Jr., aka Edwin J. Stastny, and Diana F. Stastny.



  
NOTARY PUBLIC FOR OREGON  
My Commission expires: 9-13-2022