



2019-012746
Klamath County, Oregon
10/31/2019 11:28:01 AM
Fee: \$87.00

THIS SPACE RESERVED FOR

After recording return to:
Christopher S. Moreland and Mary Moreland
3428 Shasta Way
Klamath Falls, OR 97603

Until a change is requested all tax statements shall be
sent to the following address:
Christopher S. Moreland and Mary Moreland
3428 Shasta Way
Klamath Falls, OR 97603
File No. 326755AM

STATUTORY WARRANTY DEED

Donald E. Bryant and Susan J. Bryant, as Tenants by the Entirety,

Grantor(s), hereby convey and warrant to

Christopher S. Moreland and Mary Moreland, as Tenants by the Entirety,

Grantee(s), the following described real property in the County of Klamath and State of Oregon free of encumbrances except as specifically set forth herein:


The E1/2 of Lot 1, Block "A" of HOMECREST, according to the official plat thereof on file in the office of the County Clerk of Klamath County, Oregon. EXCEPTING THEREFROM that portion conveyed to Klamath County by Deed recorded April 7, 1978 in Book M78 at page 6730, Microfilm Records of Klamath County, Oregon.

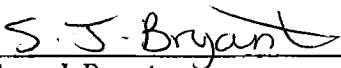
The true and actual consideration for this conveyance is \$180,000.00.

The above-described property is free of encumbrances except all those items of record, if any, as of the date of this deed and those shown below, if any:

BEFORE SIGNING OR ACCEPTING THIS INSTRUMENT, THE PERSON TRANSFERRING FEE TITLE SHOULD INQUIRE ABOUT THE PERSON'S RIGHTS, IF ANY, UNDER ORS 195.300, 195.301 AND 195.305 TO 195.336 AND SECTIONS 5 TO 11, CHAPTER 424, OREGON LAWS 2007, SECTIONS 2 TO 9 AND 17, CHAPTER 855, OREGON LAWS 2009, AND SECTIONS 2 TO 7, CHAPTER 8, OREGON LAWS 2010. THIS INSTRUMENT DOES NOT ALLOW USE OF THE PROPERTY DESCRIBED IN THIS INSTRUMENT IN VIOLATION OF APPLICABLE LAND USE LAWS AND REGULATIONS. BEFORE SIGNING OR ACCEPTING THIS INSTRUMENT, THE PERSON ACQUIRING FEE TITLE TO THE PROPERTY SHOULD CHECK WITH THE APPROPRIATE CITY OR COUNTY PLANNING DEPARTMENT TO VERIFY THAT THE UNIT OF LAND BEING TRANSFERRED IS A LAWFULLY ESTABLISHED LOT OR PARCEL, AS DEFINED IN ORS 92.010 OR 215.010, TO VERIFY THE APPROVED USES OF THE LOT OR PARCEL, TO DETERMINE ANY LIMITS ON LAWSUITS AGAINST FARMING OR FOREST PRACTICES, AS DEFINED IN ORS 30.930, AND TO INQUIRE ABOUT THE RIGHTS OF NEIGHBORING PROPERTY OWNERS, IF ANY, UNDER ORS 195.300, 195.301 AND 195.305 TO 195.336 AND SECTIONS 5 TO 11, CHAPTER 424, OREGON LAWS 2007, SECTIONS 2 TO 9 AND 17, CHAPTER 855, OREGON LAWS 2009, AND SECTIONS 2 TO 7, CHAPTER 8, OREGON LAWS 2010.


Dated this 29th day of October, 2019

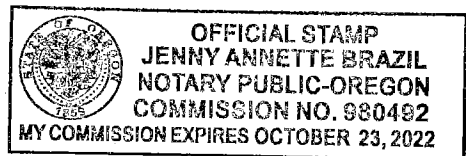

Donald E. Bryant


Susan J. Bryant

State of Oregon } ss
County of Klamath


On this 30 day of October, 2019, before me, Jenny Annette Brazil, a Notary Public in and for said state, personally appeared Donald E. Bryant, known or identified to me to be the person(s) whose name(s) is/are subscribed to the within Instrument and acknowledged to me that he/she/they executed same. IN WITNESS WHEREOF, I have hereunto set my hand and affixed my official seal the day and year in this certificate first above written.


Notary Public for the State of Oregon
Residing at: Klamath County
Commission Expires: 10/23/2022



State of Nevada } ss
County of Washoe

On this 29 day of October, 2019, before me, Sherrri A Macaluso, a Notary Public in and for said state, personally appeared Susan J. Bryant, known or identified to me to be the person(s) whose name(s) is/are subscribed to the within Instrument and acknowledged to me that he/she/they executed same. IN WITNESS WHEREOF, I have hereunto set my hand and affixed my official seal the day and year in this certificate first above written.


Notary Public for the State of Nevada
Residing at: Sparks, NV
Commission Expires: 07/30/2023

