



THIS SPACE RESERVED FOR

2019-012862

Klamath County, Oregon

11/01/2019 02:55:01 PM

Fee: \$87.00

After recording return to:

William J. Alguire and Pam E. Alguire and William W.
Kohlmeyer and Skyla M. Kohlmeyer

8443 Williamson River Road

Chiloquin, OR 97624

Until a change is requested all tax statements shall be
sent to the following address:

William J. Alguire and Pam E. Alguire and William W.
Kohlmeyer and Skyla M. Kohlmeyer

8443 Williamson River Road

Chiloquin, OR 97624

File No. 320495AM

STATUTORY WARRANTY DEED

Thomas L. Stringer and Linda J. Stringer, as Tenants by the Entirety,

Grantor(s), hereby convey and warrant to

William J. Alguire and Pam E. Alguire, as Tenants by the Entirety and William W. Kohlmeyer and Skyla M. Kohlmeyer, as Tenants by the Entirety, all with Rights of Survivorship,

Grantee(s), the following described real property in the County of Klamath and State of Oregon free of encumbrances except as specifically set forth herein:


The E1/2 of the SW1/4; the E1/2 of the W1/2 of the SW1/4 of Section 15, Township 34 South, Range 8 East of the Willamette Meridian, Klamath County, Oregon.


The true and actual consideration for this conveyance is \$649,000.00.

The above-described property is free of encumbrances except all those items of record, if any, as of the date of this deed and those shown below, if any:

BEFORE SIGNING OR ACCEPTING THIS INSTRUMENT, THE PERSON TRANSFERRING FEE TITLE SHOULD INQUIRE ABOUT THE PERSON'S RIGHTS, IF ANY, UNDER ORS 195.300, 195.301 AND 195.305 TO 195.336 AND SECTIONS 5 TO 11, CHAPTER 424, OREGON LAWS 2007, SECTIONS 2 TO 9 AND 17, CHAPTER 855, OREGON LAWS 2009, AND SECTIONS 2 TO 7, CHAPTER 8, OREGON LAWS 2010. THIS INSTRUMENT DOES NOT ALLOW USE OF THE PROPERTY DESCRIBED IN THIS INSTRUMENT IN VIOLATION OF APPLICABLE LAND USE LAWS AND REGULATIONS. BEFORE SIGNING OR ACCEPTING THIS INSTRUMENT, THE PERSON ACQUIRING FEE TITLE TO THE PROPERTY SHOULD CHECK WITH THE APPROPRIATE CITY OR COUNTY PLANNING DEPARTMENT TO VERIFY THAT THE UNIT OF LAND BEING TRANSFERRED IS A LAWFULLY ESTABLISHED LOT OR PARCEL, AS DEFINED IN ORS 92.010 OR 215.010, TO VERIFY THE APPROVED USES OF THE LOT OR PARCEL, TO DETERMINE ANY LIMITS ON LAWSUITS AGAINST FARMING OR FOREST PRACTICES, AS DEFINED IN ORS 30.930, AND TO INQUIRE ABOUT THE RIGHTS OF NEIGHBORING PROPERTY OWNERS, IF ANY, UNDER ORS 195.300, 195.301 AND 195.305 TO 195.336 AND SECTIONS 5 TO 11, CHAPTER 424, OREGON LAWS 2007, SECTIONS 2 TO 9 AND 17, CHAPTER 855, OREGON LAWS 2009, AND SECTIONS 2 TO 7, CHAPTER 8, OREGON LAWS 2010.

Dated this 31 day of October, 2019.




Thomas L. Stringer


Linda J. Stringer

State of Oregon } ss
County of Klamath }

On this 31 day of October, 2019, before me, Jenny Annette Brazil, a Notary Public in and for said state, personally appeared **Thomas L. Stringer and Linda J. Stringer**, known or identified to me to be the person(s) whose name(s) is/are subscribed to the within Instrument and acknowledged to me that he/she/they executed same. IN WITNESS WHEREOF, I have hereunto set my hand and affixed my official seal the day and year in this certificate first above written.



Notary Public for the State of Oregon
Residing at: Klamath County
Commission Expires: 10/23/2022

