



THIS SPACE RESERVED FOR

2019-013690

Klamath County, Oregon

11/22/2019 10:04:01 AM

Fee: \$92.00

Casey R. Hill

PO Box 217

Merrill, OR 97633

Grantor's Name and Address

Casey R. Hill and Alicia Lynn Hill

Po Box 217

Merrill, OR 97633

Grantee's Name and Address

After recording return to:

Casey R. Hill and Alicia Lynn Hill

Po Box 217

Merrill, OR 97633

Until a change is requested all tax statements
shall be sent to the following address:

Casey R. Hill and Alicia Lynn Hill

Po Box 217

Merrill, OR 97633

File No. 301686AM

BARGAIN AND SALE DEED

KNOW ALL MEN BY THESE PRESENTS, That

Casey R. Hill,

hereinafter called Grantor, for the consideration hereinafter stated, does hereby grant, bargain, sell and convey unto

Casey R. Hill and Alicia Lynn Hill, as Tenants by the Entirety,

hereinafter called Grantee, and unto Grantee's heirs, successors and assigns all of that certain real property with the tenements, hereditaments and appurtenances thereunto belonging or in any way appertaining, situated in the County of **Klamath**, State of Oregon, described as follows, to wit:

See Exhibit 'A' attached hereto and made a part hereof

The true and actual consideration paid for this transfer, stated in terms of dollars, is \$0.00.


However, the actual consideration consists of or includes other property or value given or promised which is the whole / part of the consideration.

To Have and to Hold the same unto grantee and grantee's heirs, successors and assigns forever.

In construing this deed, where the context so requires, the singular includes the plural and all grammatical changes shall be made so that this deed shall apply equally to corporations and to individuals.

BEFORE SIGNING OR ACCEPTING THIS INSTRUMENT, THE PERSON TRANSFERRING FEE TITLE SHOULD INQUIRE ABOUT THE PERSON'S RIGHTS, IF ANY, UNDER ORS 195.300, 195.301 AND 195.305 TO 195.336 AND SECTIONS 5 TO 11, CHAPTER 424, OREGON LAWS 2007, SECTIONS 2 TO 9 AND 17, CHAPTER 855, OREGON LAWS 2009, AND SECTIONS 2 TO 7, CHAPTER 8, OREGON LAWS 2010. THIS INSTRUMENT DOES NOT ALLOW USE OF THE PROPERTY DESCRIBED IN THIS INSTRUMENT IN VIOLATION OF APPLICABLE LAND USE LAWS AND REGULATIONS. BEFORE SIGNING OR ACCEPTING THIS INSTRUMENT, THE PERSON ACQUIRING FEE TITLE TO THE PROPERTY SHOULD CHECK WITH THE APPROPRIATE CITY OR COUNTY PLANNING DEPARTMENT TO VERIFY THAT THE UNIT OF LAND BEING TRANSFERRED IS A LAWFULLY ESTABLISHED LOT OR PARCEL, AS DEFINED IN ORS 92.010 OR 215.010, TO VERIFY THE APPROVED USES OF THE LOT OR PARCEL, TO DETERMINE ANY LIMITS ON LAWSUITS AGAINST FARMING OR FOREST PRACTICES, AS DEFINED IN ORS 30.930, AND TO INQUIRE ABOUT THE RIGHTS OF NEIGHBORING PROPERTY OWNERS, IF ANY, UNDER ORS 195.300, 195.301 AND 195.305 TO 195.336 AND SECTIONS 5 TO 11, CHAPTER 424, OREGON LAWS 2007, SECTIONS 2 TO 9 AND 17, CHAPTER 855, OREGON LAWS 2009, AND SECTIONS 2 TO 7, CHAPTER 8, OREGON LAWS 2010.


In Witness Whereof, the grantor has executed this instrument this 18 day of November, 2019; if a corporate grantor, it has caused its name to be signed and its seal if any, affixed by an officer or other person duly authorized to do so by order of its board of directors.


Casey R. Hill

State of Oregon } ss
County of Klamath }

On this 18 day of November, 2019, before me, Jenny Annette Brazil, a Notary Public in and for said state, personally appeared **Casey R. Hill**, known or identified to me to be the person(s) whose name(s) is/are subscribed to the within Instrument and acknowledged to me that he/she/they executed same.

IN WITNESS WHEREOF, I have hereunto set my hand and affixed my official seal the day and year in this certificate first above written.


Notary Public for the State of Oregon
Residing at: Klamath County
Commission Expires: 10/23/2022

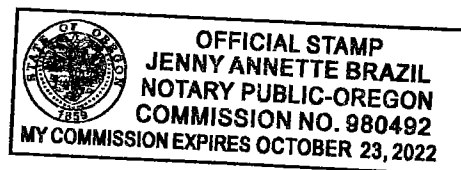


EXHIBIT "A"

A portion of Lots 47 and 48, Merrill Tracts, in Government Lot 1, Section 11, Township 41 South, Range 10 East of the Willamette Meridian, in the County of Klamath, State of Oregon, described as follows:

Beginning at a point on the North boundary of Section 11, said point being 700.00 feet West of the quarter corner common to Sections 2 and 11; thence West along said Section line 118.00 feet; thence South to the South boundary of Government Lot 1; thence Easterly along the South boundary of Government Lot 1 to a point due South of the point of beginning; thence North 251 feet, more or less to the point of beginning.

Excepting therefrom that portion of the above described tract lying within Falvey Road.