

File: 9356037  
Map 11B-9-48

2019-014337  
Klamath County, Oregon  
12/11/2019 08:07:00 AM  
Fee: \$107.00

AmeriTitle  
MTC 206365 AM

### WARRANTY DEED

**DIRK G. DE'GROOT and WENDY A. DE'GROOT, husband and wife; and KEVIN L. HAMILTON, Grantor,**  
for the true and actual consideration of **\$1,880** does convey unto the **STATE OF OREGON, by and through its**  
**DEPARTMENT OF TRANSPORTATION, Grantee,** fee title to the property described as **Parcel 1 on Exhibit "A"**  
**dated 12/12/2018,** attached hereto and by this reference made a part hereof.

TOGETHER WITH all abutter's rights of access, if any, between the Klamath Falls - Lakeview Highway and  
Grantor's remaining real property, EXCEPT, however,

Reserving access rights, for the service of Grantor's remaining property, to and from said remaining  
property to the abutting highway at the following place(s), in the following width(s):

Hwy. Engr's Sta.	Side of Hwy.	Width
124+86	Left	28 feet
125+56	Left	20 feet

The access rights reserved herein are subject to, and may only be exercised in accordance with, the statutes  
and administrative rules applicable to access control and road approaches. Such access is contingent upon issuance  
of an approach road permit, and no access rights may be exercised or construction of an approach road begun unless,  
and until, a standard Approach Road Permit application is submitted and a permit issued by the Oregon Department of  
Transportation. The approach road may only be constructed or maintained upon issuance of such permit and in  
accordance with such permit. If the State constructs the approach road during a highway project, Grantor is required  
to sign a standard Approach Road Permit to ensure proper operation and maintenance of the approach road.

**AFTER RECORDING RETURN TO &  
TAX STATEMENTS TO:**  
OREGON DEPARTMENT OF TRANSPORTATION  
RIGHT OF WAY SECTION  
4040 FAIRVIEW INDUSTRIAL DRIVE SE, MS#2  
SALEM, OR 97302-1142

Map and Tax Lot #: 39 09 02AD 8000

Property Address: 5711 S 6<sup>th</sup> Street  
Klamath Falls, OR 97603

**THIS IS A PARTIAL ACQUISITION FOR ROAD PURPOSES**

107

Grantor also grants to Grantee, its successors and assigns, a temporary easement for a work area for construction purposes over and across the property described as **Parcel 2 on Exhibit "A" dated 12/12/2018**, attached hereto and by this reference made a part hereof.

IT IS UNDERSTOOD that the temporary easement rights herein granted shall terminate three (3) years from the date hereof or upon completion of the State of Oregon Department of Transportation's construction project, whichever is sooner.

IT IS ALSO UNDERSTOOD that the temporary easement herein granted does not convey any right or interest in the above-described Parcel 2, except as stated herein, nor prevent Grantor from the use of said property; provided, however that such use does not interfere with the rights herein granted.

Grantor covenants to and with Grantee, its successors and assigns, that grantor is the owner of said property which is free from encumbrances, except for easements, conditions, and restrictions of record, and will warrant the same from all lawful claims whatsoever, except as stated herein.

Grantor agrees that the consideration recited herein is just compensation for the property or property rights conveyed, including any and all reduction in value to Grantor's remaining property, if any, which may result from the acquisition or use of said property or property rights. However, the consideration does not include damages resulting from any use or activity by Grantee beyond or outside of those uses expressed herein, if any, or damages arising from any negligence.


In construing this document, where the context so requires, the singular includes the plural and all grammatical changes shall be made so that this document shall apply equally to corporations and to individuals.

**BEFORE SIGNING OR ACCEPTING THIS INSTRUMENT, THE PERSON TRANSFERRING FEE TITLE SHOULD INQUIRE ABOUT THE PERSON'S RIGHTS, IF ANY, UNDER ORS 195.300, 195.301 AND 195.305 TO 195.336 AND SECTIONS 5 TO 11, CHAPTER 424, OREGON LAWS 2007, SECTIONS 2 TO 9 AND 17, CHAPTER 855, OREGON LAWS 2009, AND SECTIONS 2 TO 7, CHAPTER 8, OREGON LAWS 2010. THIS INSTRUMENT DOES NOT ALLOW USE OF THE PROPERTY DESCRIBED IN THIS INSTRUMENT IN VIOLATION OF APPLICABLE LAND USE LAWS AND REGULATIONS. BEFORE SIGNING OR ACCEPTING THIS INSTRUMENT, THE PERSON ACQUIRING FEE TITLE TO THE PROPERTY SHOULD CHECK WITH THE APPROPRIATE CITY OR COUNTY PLANNING DEPARTMENT TO VERIFY THAT THE UNIT OF LAND BEING TRANSFERRED IS A LAWFULLY ESTABLISHED LOT OR PARCEL, AS DEFINED IN ORS 92.010 OR 215.010, TO VERIFY THE APPROVED USES OF THE LOT OR PARCEL, TO DETERMINE ANY LIMITS ON LAWSUITS AGAINST FARMING OR FOREST PRACTICES, AS DEFINED IN ORS 30.930, AND TO INQUIRE ABOUT THE RIGHTS OF NEIGHBORING PROPERTY OWNERS, IF ANY, UNDER ORS 195.300, 195.301 AND 195.305 TO 195.336 AND SECTIONS 5 TO 11, CHAPTER 424, OREGON LAWS 2007, SECTIONS 2 TO 9 AND 17, CHAPTER 855, OREGON LAWS 2009, AND SECTIONS 2 TO 7, CHAPTER 8, OREGON LAWS 2010.**

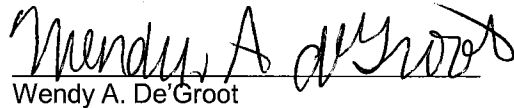
The statement above is required by law to be included in this instrument. PLEASE NOTE: the property described in this instrument is not a "lot" or "parcel" as defined in ORS 92.010 or 215.010. Nevertheless, the property is a legally created unit of land as described in ORS 92.010 (9) (d) or (e).

It is understood and agreed that the delivery of this document is hereby tendered and that terms and obligations hereof shall not become binding upon the State of Oregon Department of Transportation, unless and until accepted and approved by the recording of this document.

Dated this 22nd day of August, 2019.



Dirk G. De'Groot

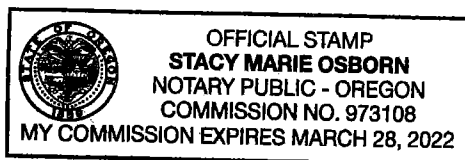


Wendy A. De'Groot

STATE OF OREGON, County of KLAMATH

Dated Sept. 27, 20 19. Personally appeared, and signed before me by, the above named Dirk G. De'Groot and Wendy A. De'Groot, who acknowledged the foregoing instrument to be their voluntary act.

Before me:



Notary Public for Oregon

My Commission expires March 28, 2022

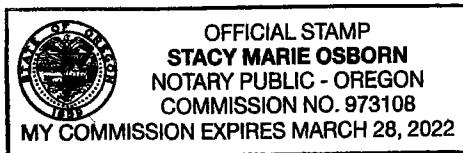
SEE ATTACHED SEPARATE SIGNATURE AND ACKNOWLEDGMENTS ON PAGES 4 THRU 4


SIGNATURE PAGE 4 OF 4 AS ATTACHED TO ABOVE WARRANTY DEED DATED August 22<sup>nd</sup>, 2019.

  
Kevin L. Hamilton

STATE OF OREGON, County of KLAMATH

Dated Sept. 27, 20 19. Personally appeared, and signed before me by, the above named  
Kevin L. Hamilton, who acknowledged the foregoing instrument to be his voluntary act. Before me:



  
Notary Public for Oregon  
My Commission expires March 28, 2022

Accepted on behalf of the Oregon Department of Transportation

  
\_\_\_\_\_

**Parcel 1 - Fee**

A parcel of land lying in the SE $\frac{1}{4}$ NE $\frac{1}{4}$  of Section 2, Township 39 South, Range 9 East, W.M., Klamath County, Oregon and being a portion of that property described in that Statutory Warranty Deed to Dirk G. DeGroot and Wendy A. Degroot, as tenants by the entirety, as to an undivided  $\frac{1}{2}$  interest and Kevin L. Hamilton and Tana M. Hamilton, as tenants by the entirety, as to an undivided  $\frac{1}{2}$  interest, all as tenants in common, recorded April 21, 2006 as Document No. M06-07839, Klamath County Record of Deeds; the said parcel being that portion of said property lying between lines at right angles to the center line of the relocated Klamath Falls-Lakeview Highway at Engineer's Stations 124+80.00 and 125+65.00 and included in a strip of land 42.00 feet in width, lying on the Northerly side of said center line, which center line is described as follows:

Beginning at Engineer's center line Station 75+21.60, said station being 131.80 feet East and 1.47 feet South of the West quarter corner of Section 2, Township 39 South, Range 9 East W.M.; thence North 89° 44' 04" East 2,984.00 feet; thence South 89° 52' 38" East 2,309.15 feet to Engineer's center line Station 128+14.75 Back equals 128+15.00 Ahead; thence South 89° 51' 00" East 360.50 feet to center line station 131+75.50 on said center line.

Bearings are based on County Survey No. 7892, filed January, 2012, Klamath County, Oregon.

This parcel of land contains 152 square feet, more or less.

**Parcel 2 – Temporary Easement For Work Area (3 Years or duration of Project, whichever is sooner)**

A parcel of land lying in the SE $\frac{1}{4}$ NE $\frac{1}{4}$  of Section 2, Township 39 South, Range 9 East, W.M., Klamath County, Oregon and being a portion of that property described in that Statutory Warranty Deed to Dirk G. DeGroot and Wendy A. Degroot, as tenants by the entirety, as to an undivided  $\frac{1}{2}$  interest and Kevin L. Hamilton and Tana M. Hamilton, as tenants by the entirety, as to an undivided  $\frac{1}{2}$  interest, all as tenants in common, recorded April 21, 2006 as Document No. M06-07839, Klamath County Record of Deeds; the said parcel being that portion of said property lying between lines at right angles to the center line of the relocated Klamath Falls-Lakeview Highway at Engineer's Stations 124+80.00 and 125+65.00 and included in a strip of land 59.00 feet in width, lying on the Northerly side of said center line, which center line is described in Parcel 1.

EXCEPT therefrom Parcel 1.

This parcel of land contains 1,294 square feet, more or less.

DIGITALLY SIGNED Feb 28 2019 10:58 AM