

**2019-014354**

**Klamath County, Oregon**

12/11/2019 10:15:00 AM

Fee: \$92.00

332170AM  
470319064546

Grantor's Name:

Candace Amborn, Trustee

Bankruptcy Estate of **Lindsey**

U.S Bankruptcy Case No. **19-62905-tmr7**

P.O. Box 580

Medford, OR 97501

AFTER RECORDING RETURN TO:

**Antoinette L. Higgins**

**7515 Kings Way**

**Klamath Falls, OR 97603**

SEND TAX STATEMENTS TO:

**Antoinette L. Higgins**

**7515 Kings Way**

**Klamath Falls, OR 97603**

#### TRUSTEE'S DEED

KNOW ALL MEN BY THESE PRESENTS that the Bankruptcy Estate of **James Dale Lindsey, IV**, Bankruptcy Case No. **19-62905-tmr7**, now pending in the United States Bankruptcy Court for the District of Oregon, by and through its duly appointed and acting Trustee, **Candace Amborn**, herein called "GRANTOR", acting in her capacity as Trustee and not individually by virtue of the power and authority given a bankruptcy trustee under the laws of the United States of America, for the consideration of **\$238,000 (Two hundred thirty-eight thousand dollars and zero cents)**, does hereby grant, bargain, sell, convey and release to **Antoinette L. Higgins**, herein called "GRANTEE", and unto Grantee's successors and assigns all of the interest, if any, vested in the Debtor(s) in the subject property described herein, at the time of the filing of the above referenced bankruptcy case, and which passed to the Bankruptcy Estate by operation of law, and became subject to administration of the Trustee, together with all after acquired title of the Bankruptcy Estate, if any, all tenements, hereditaments, appurtenances thereunto belonging, or in any way appertaining, situated in **Klamath County, State of Oregon**, described as follows, to-wit:


**Real property located at 2636 Tacoma Avenue, Bonanza, OR 97623.**

**Legal Description: Parcel 1 of Land Partition 65-07 situated in the SE 1/4 of Section 9, Township 39 South, Range 11 East of the Willamette Meridian, Klamath County, Oregon.**

**The unit of land in the foregoing description was created or established by a final Land Partition 65-07 entered in Klamath County on October 13, 2008 in Volume 2008-015331, Microfilm Records of Klamath County, Oregon.**


**PERSON ACQUIRING FEE TITLE TO THE PROPERTY SHOULD CHECK WITH THE APPROPRIATE CITY OR COUNTY PLANNING DEPARTMENT TO VERIFY APPROVED USES AND EXISTENCE OF FIRE PROTECTION FOR STRUCTURES.**


IN WITNESS WHEREOF, Grantor has executed this Deed this 10 day of December, 2019.

  
\_\_\_\_\_  
Candace Amborn, Trustee for the Bankruptcy Estate  
of **James Dale Lindsey, IV**

STATE OF OREGON                    )  
  )  
County of Jackson                    )                    ss.

This instrument was acknowledged before me on this 10 day of December, 2019 by Candace Amborn, as Trustee, acting on behalf of the Bankruptcy Estate of **James Dale Lindsey, IV.**

  
\_\_\_\_\_  
Notary Public for Oregon



**SUBJECT TO AND EXCEPTING:**

Covenants, Conditions, Restriction, Reservations, Set Back Lines and Easements of Record, if any; and All liens, encumbrances, easements, or any other interest of record, of any type or nature.

The Trustee's power and authority to dispose of such property of the Bankruptcy Estate originates in 11 USC §363, and this transfer is made following notice to "interested persons" and an opportunity for hearing pursuant to such law.

The consideration for this transfer is \$238,000.

Grantor makes this conveyance without any warranties express or implied. This conveyance and release is intended to transfer all of the Bankruptcy Estate's interest, if any, in the subject property described herein, to the Grantee, in its existing condition, **AS IS**, without any warranties express or implied. Grantee's recording of this Deed indicates Grantee's acceptance of this conveyance and release upon that basis.

Grantor covenants that this Deed is to be absolute in effect as pertains to the Bankruptcy Estate and conveys whatever right, title and interest the Bankruptcy Estate may have in the described property. This conveyance and release is not intended to operate as a mortgage, trust deed, or security of any kind.

**THIS INSTRUMENT WILL NOT ALLOW USE OF THE PROPERTY DESCRIBED IN THIS INSTRUMENT IN VIOLATION OF APPLICABLE LAND USE LAWS AND REGULATIONS. BEFORE SIGNING OR ACCEPTING THIS INSTRUMENT, THE PERSON ACQUIRING FEE TITLE TO THE PROPERTY SHOULD CHECK WITH THE APPROPRIATE CITY OR COUNTY PLANNING DEPARTMENT TO VERIFY APPROVED USES AND TO DETERMINE ANY LIMITS ON LAWSUITS AGAINST FARMING OR FOREST PRACTICES.**

**THE PROPERTY DESCRIBED IN THIS INSTRUMENT MAY NOT BE WITHIN A FIRE PROTECTION DISTRICT PROTECTING STRUCTURES. THE PROPERTY IS SUBJECT TO LAND USE LAWS AND REGULATIONS, WHICH IN FARM OR FOREST ZONES, MAY NOT AUTHORIZE CONSTRUCTION OR SITING OF A RESIDENCE. BEFORE SIGNING OR ACCEPTING THIS INSTRUMENT, THE**

///  
///  
///