



THIS SPACE RESERVED FOR RECORDER'S USE

Cole B. Terrell, Katie S. Terrell, Darrell D. Terrell and Sheri L. Terrell  
1844 Etna St.  
Klamath Falls, OR 97603  
Grantor's Name and Address

Cole B. Terrell and Katie S. Terrell  
1844 Etna St.  
Klamath Falls, OR 97603  
Grantee's Name and Address

After recording return to:  
Cole B. Terrell and Katie S. Terrell  
1844 Etna St.  
Klamath Falls, OR 97603

Until a change is requested all tax statements shall be sent to the following address:  
Cole B. Terrell and Katie S. Terrell  
1844 Etna St.  
Klamath Falls, OR 97603

File No. 349599AM

BARGAIN AND SALE DEED

KNOW ALL MEN BY THESE PRESENTS, That  
  
**Darrell D. Terrell, Sheri L. Terrell, Cole B. Terrell and Katie S. Terrell, all not as tenants in common but with rights of survivorship,**

hereinafter called Grantor, for the consideration hereinafter stated, does hereby grant, bargain, sell and convey unto

**Cole B. Terrell and Katie S. Terrell, as Tenants by the Entirety,**

hereinafter called Grantee, and unto Grantee's heirs, successors and assigns all of that certain real property with the tenements, hereditaments and appurtenances thereunto belonging or in any way appertaining, situated in the County of **Klamath**, State of Oregon, described as follows, to wit:


**Lots 3 and 4, Block 7, PLEASANT VIEW TRACTS, according to the official plat thereof on file in the office of the County Clerk of Klamath County, Oregon, EXCEPT that portion of Lot 4 deeded to David H. Reynolds and H. Eleanor Reynolds, husband and wife, by Deed on page 461, Volume 167, Deed Records of Klamath County, Oregon, described as follows:**


**Beginning at the Northwest corner of Lot 4, Block 7, PLEASANT VIEW TRACTS; thence South 115 feet to the Southwest corner of said Lot; thence East 112 feet along the South line of said Lot; thence Northeasterly to a point on the North line of said Lot, 125 feet East of said Northwest corner; thence West 125 feet to the place of beginning.**

The true and actual consideration paid for this transfer, stated in terms of dollars, is \$185,000.00. However, the actual consideration consists of or includes other property or value given or promised which is the whole / part of the consideration.  
To Have and to Hold the same unto grantee and grantee's heirs, successors and assigns forever.  
In construing this deed, where the context so requires, the singular includes the plural and all grammatical changes shall be made so that this deed shall apply equally to corporations and to individuals.

BEFORE SIGNING OR ACCEPTING THIS INSTRUMENT, THE PERSON TRANSFERRING FEE TITLE SHOULD INQUIRE ABOUT THE PERSON'S RIGHTS, IF ANY, UNDER ORS 195.300, 195.301 AND 195.305 TO 195.336 AND SECTIONS 5 TO 11, CHAPTER 424, OREGON LAWS 2007, SECTIONS 2 TO 9 AND 17, CHAPTER 855, OREGON LAWS 2009, AND SECTIONS 2 TO 7, CHAPTER 8, OREGON LAWS 2010. THIS INSTRUMENT DOES NOT ALLOW USE OF THE PROPERTY DESCRIBED IN THIS INSTRUMENT IN VIOLATION OF APPLICABLE LAND USE LAWS AND REGULATIONS. BEFORE SIGNING OR ACCEPTING THIS INSTRUMENT, THE PERSON ACQUIRING FEE TITLE TO THE PROPERTY SHOULD CHECK WITH THE APPROPRIATE CITY OR COUNTY PLANNING DEPARTMENT TO VERIFY THAT THE UNIT OF LAND BEING TRANSFERRED IS A LAWFULLY ESTABLISHED LOT OR PARCEL, AS DEFINED IN ORS 92.010 OR 215.010, TO VERIFY THE APPROVED USES OF THE LOT OR PARCEL, TO DETERMINE ANY LIMITS ON LAWSUITS AGAINST FARMING OR FOREST PRACTICES, AS DEFINED IN ORS 30.930, AND TO INQUIRE ABOUT THE RIGHTS OF NEIGHBORING PROPERTY OWNERS, IF ANY, UNDER ORS 195.300, 195.301 AND 195.305 TO 195.336 AND SECTIONS 5 TO 11, CHAPTER 424, OREGON LAWS 2007, SECTIONS 2 TO 9 AND 17, CHAPTER 855, OREGON LAWS 2009, AND SECTIONS 2 TO 7, CHAPTER 8, OREGON LAWS 2010.

In Witness Whereof, the grantor has executed this 2 day of April, 2020, if a corporate grantor, it has caused its name to be signed and its seal if any, affixed by an officer or other person duly authorized to do so by order of its board of directors.

  
\_\_\_\_\_  
Darrell D. Terrell


  
\_\_\_\_\_  
Sheri L. Terrell


  
\_\_\_\_\_  
Cole B. Terrell

  
\_\_\_\_\_  
Katie S. Terrell

State of Oregon } ss  
County of Klamath }


On this 2 day of April, 2020, before me, Jenny Annette Brazil, a Notary Public in and for said state, personally appeared **Darrell D. Terrell and Sheri L. Terrell**, known or identified to me to be the person(s) whose name(s) is/are subscribed to the within Instrument and acknowledged to me that he/she/they executed same. IN WITNESS WHEREOF, I have hereunto set my hand and affixed my official seal the day and year in this certificate first above written.

  
\_\_\_\_\_  
Notary Public for the State of Oregon  
Residing at: Klamath County  
Commission Expires: 10/23/2022



State of Oregon } ss  
County of Klamath }

On this 2 day of April, 2020, before me, Jenny Annette Brazil, a Notary Public in and for said state, personally appeared **Cole B. Terrell and Katie S. Terrell**, known or identified to me to be the person(s) whose name(s) is/are subscribed to the within Instrument and acknowledged to me that he/she/they executed same. IN WITNESS WHEREOF, I have hereunto set my hand and affixed my official seal the day and year in this certificate first above written.

  
\_\_\_\_\_  
Notary Public for the State of Oregon  
Residing at: Klamath County  
Commission Expires: 10/23/2022

