



THIS SPACE RESERVED FOR

**2020-005866**

**Klamath County, Oregon**

05/11/2020 10:50:04 AM

Fee: \$87.00

After recording return to:

Kimball L. Wallis and Joanne K. Wallis

PO Box 249

Saint Paul, OR 97137

Until a change is requested all tax statements shall be sent to the following address:

Kimball L. Wallis and Joanne K. Wallis

PO Box 249

Saint Paul, OR 97137

File No. 369960AM

---

### STATUTORY WARRANTY DEED

**Sylvia M. Cranston and George W. Snodgrass III,**

Grantor(s), hereby convey and warrant to

**Kimball L. Wallis and Joanne K. Wallis, as Tenants by the Entirety,**

Grantee(s), the following described real property in the County of Klamath and State of Oregon free of encumbrances except as specifically set forth herein:

**The N1/2 of the SE1/4 of the NW1/4 in Section 1, Township 36 South, Range 10 East of the Willamette Meridian, Klamath County, Oregon.**

The true and actual consideration for this conveyance is \$5,000.00.


The above-described property is free of encumbrances except all those items of record, if any, as of the date of this deed and those shown below, if any:

BEFORE SIGNING OR ACCEPTING THIS INSTRUMENT, THE PERSON TRANSFERRING FEE TITLE SHOULD INQUIRE ABOUT THE PERSON'S RIGHTS, IF ANY, UNDER ORS 195.300, 195.301 AND 195.305 TO 195.336 AND SECTIONS 5 TO 11, CHAPTER 424, OREGON LAWS 2007, SECTIONS 2 TO 9 AND 17, CHAPTER 855, OREGON LAWS 2009, AND SECTIONS 2 TO 7, CHAPTER 8, OREGON LAWS 2010. THIS INSTRUMENT DOES NOT ALLOW USE OF THE PROPERTY DESCRIBED IN THIS INSTRUMENT IN VIOLATION OF APPLICABLE LAND USE LAWS AND REGULATIONS. BEFORE SIGNING OR ACCEPTING THIS INSTRUMENT, THE PERSON ACQUIRING FEE TITLE TO THE PROPERTY SHOULD CHECK WITH THE APPROPRIATE CITY OR COUNTY PLANNING DEPARTMENT TO VERIFY THAT THE UNIT OF LAND BEING TRANSFERRED IS A LAWFULLY ESTABLISHED LOT OR PARCEL, AS DEFINED IN ORS 92.010 OR 215.010, TO VERIFY THE APPROVED USES OF THE LOT OR PARCEL, TO DETERMINE ANY LIMITS ON LAWSUITS AGAINST FARMING OR FOREST PRACTICES, AS DEFINED IN ORS 30.930, AND TO INQUIRE ABOUT THE RIGHTS OF NEIGHBORING PROPERTY OWNERS, IF ANY, UNDER ORS 195.300, 195.301 AND 195.305 TO 195.336 AND SECTIONS 5 TO 11, CHAPTER 424, OREGON LAWS 2007, SECTIONS 2 TO 9 AND 17, CHAPTER 855, OREGON LAWS 2009, AND SECTIONS 2 TO 7, CHAPTER 8, OREGON LAWS 2010.

Dated this 7 day of May 2020.



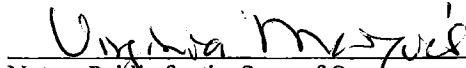
Sylvia M. Cranston



George W. Snodgrass III

State of Oregon } ss  
County of Lane }


On this 7th day of May, 2020, before me, Virginia Marques a Notary Public in and for said state, personally appeared Sylvia M. Cranston, known or identified to me to be the person(s) whose name(s) is/are subscribed to the within Instrument and acknowledged to me that he/she/they executed same. IN WITNESS WHEREOF, I have hereunto set my hand and affixed my official seal the day and year in this certificate first above written.



Notary Public for the State of Oregon


Residing at: Lane County

Commission Expires: 6/25/22



State of Oregon } ss  
County of Lane }

On this 7th day of May, 2020, before me, Virginia Marques a Notary Public in and for said state, personally appeared George W. Snodgrass III, known or identified to me to be the person(s) whose name(s) is/are subscribed to the within Instrument and acknowledged to me that he/she/they executed same. IN WITNESS WHEREOF, I have hereunto set my hand and affixed my official seal the day and year in this certificate first above written.



Notary Public for the State of Oregon

Residing at: Lane County

Commission Expires: 6/25/22

