

2020-009428  
Klamath County, Oregon



07/31/2020 03:07:59 PM

Fee: \$87.00

**WARRANTY DEED**

Linda Ann Douglas, Trustee  
Grantor

Linda Ann Douglas, Trustee  
8340 Hill Road  
Klamath Falls, OR 97603  
Grantee

After recording return to: Grantee  
Until a change is requested, all tax statements  
shall be sent to the following address: SAME

KNOW ALL MEN BY THESE PRESENTS, that LINDA ANN DOUGLAS, Trustee of the Robert E. McElley and Bernice McElley trust dated September 19, 1995, hereinafter called Grantor for the consideration hereinafter stated, does hereby convey and warrant to LINDA ANN DOUGLAS, Trustee, Trustee of the Linda Ann Douglas Revocable Living Trust, dated July 31, 2020, hereinafter called Grantee, and unto Grantees' heirs, successors and assigns all of that certain real property with the tenements, hereditments and appurtenances thereunto belonging or in anywise appertaining to the following described real property located in Klamath County, Oregon, to-wit:

**Exhibit A attached hereto and made a part hereof.**

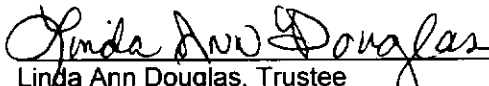
and will warrant and defend the same against all persons who may lawfully claim the same,

To Have and to Hold the same unto the said grantee and grantee's heirs, successor and assigns forever.

The true consideration for this conveyance is the sum of OTHER THAN MONEY.

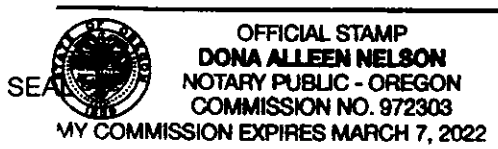
Dated this 31st day of July, 2020.


**BEFORE SIGNING OR ACCEPTING THIS INSTRUMENT, THE PERSON TRANSFERRING FEE TITLE SHOULD INQUIRE ABOUT THE PERSON'S RIGHTS, IF ANY, UNDER ORS 195.300, 195.301 AND 195.305 TO 195.336 AND SECTIONS 5 TO 11, CHAPTER 424, OREGON LAWS 2007, SECTIONS 2 TO 9 AND 17, CHAPTER 855, OREGON LAWS 2009, AND SECTIONS 2 TO 7, CHAPTER 8, OREGON LAWS 2010. THIS INSTRUMENT DOES NOT ALLOW USE OF THE PROPERTY DESCRIBED IN THIS INSTRUMENT IN VIOLATION OF APPLICABLE LAND USE LAWS AND REGULATIONS. BEFORE SIGNING OR ACCEPTING THIS INSTRUMENT, THE PERSON ACQUIRING FEE TITLE TO THE PROPERTY SHOULD CHECK WITH THE APPROPRIATE CITY OR COUNTY PLANNING DEPARTMENT TO VERIFY THAT THE UNIT OF LAND BEING TRANSFERRED IS A LAWFULLY ESTABLISHED LOT OR PARCEL AS DEFINED IN ORS 92.010 OR 215.010, TO VERIFY THE APPROVED USES OF THE LOT OR PARCEL, TO DETERMINE ANY LIMITS ON LAWSUITS AGAINST FARMING OR FOREST PRACTICES AS DEFINED IN ORS 30.930, AND TO INQUIRE ABOUT THE RIGHTS OF NEIGHBORING PROPERTY OWNERS, IF ANY, UNDER ORS 195.300, 195.301 AND 195.305 TO 195.336 AND SECTIONS 5 TO 11, CHAPTER 424, OREGON LAWS 2007, SECTIONS 2 TO 9 AND 17, CHAPTER 855, OREGON LAWS 2009, AND SECTIONS 2 TO 7, CHAPTER 8, OREGON LAWS 2010.**

  
Linda Ann Douglas, Trustee

STATE OF OREGON, County of Klamath )ss.

Personally appeared the above named Linda Ann Douglas, and acknowledged the foregoing instrument to be her voluntary act and deed this 31st day of July, 2020.



Before me:   
Notary Public for Oregon  
My Commission expires: 3-7-2022

Returned at Counter

**EXHIBIT "A"**  
**LEGAL DESCRIPTION**

A tract of land situated in the NE1/4 of Section 28, Township 39 South, Range 10 East of the Willamette Meridian, in the County of Klamath, State of Oregon, more particularly described as follows:

Beginning at the Northeast corner of the NW1/4 NE1/4 of said Section 28; thence South 89 degrees 54' 41" East 10.70 feet; thence South 00 degrees 19' 32" West 1537.06 feet; thence West 432.06 feet; thence South 220.00 feet to the true point of beginning of this description; thence South 340.05 feet; thence East 513.34 feet to the Westerly right of way line of the Hill (Bradbury) County Road; thence along said right of way line, Northwesternly on the arc of a curve to the left (central angle = 08 degrees 40' 35" and radius = 606.61 feet) 91.85 feet; North 16 degrees 50' 28" East 227.80 feet; and Northerly along the arc of a curve to the right (central angle = 03 degrees 11' 39" and radius = 602.95 feet) 33.61 feet; thence leaving said right of way line, West 418.65 feet to the true point of beginning of this description, with bearings based on Survey No. 1560 as recorded in the office of the Klamath County Surveyor.