

Tru-line Surveying
Returned at Counter

After recording return to:
Joseph and Sarah Smith
6214 Reeder Road
Klamath Falls, OR 97603

Until a change is requested all tax statements shall be sent to the following address:
Joseph and Sarah Smith
6214 Reeder Road
Klamath Falls, OR 97603

2020-007430
Klamath County, Oregon



06/18/2020 09:24:46 AM Fee: \$82.00
2020-010766
Klamath County, Oregon



PROPERTY LINE ADJUSTMENT DEED 08/27/2020 12:38:06 PM Fee: \$87.00

The true consideration for this conveyance is to complete "Property Line Adjustment 6-19". The purpose of this deed is to provide an accurate legal description of the subject property as adjusted by the Property Line Adjustment.

We, **JOSEPH and SARAH SMITH**, Grantors, conveys to, **JOSEPH and SARAH SMITH**, Grantees, the following described real property situated in Klamath County, Oregon, to-wit:

THE SE1/4 SE1/4 AND THE W1/2 SE1/4 OF SECTION 2, T39S, R8EWM, KLAMATH COUNTY, OREGON.

EXCEPTING THEREFROM THE FOLLOWING DESCRIBED PROPERTY:

A TRACT OF LAND SITUATED IN THE SE1/4 SE1/4 OF SECTION 2, T39S, R8EWM, KLAMATH COUNTY, OREGON, BEING MORE PARTICULARLY DESCRIBED AS FOLLOWS:


BEGINNING AT THE SOUTHEAST CORNER OF PARCEL 2 OF "LAND PARTITION 31-93", SAID POINT BEING THE SOUTH 1/16 CORNER COMMON TO SECTION 1, T39S, R8EWM, AND SAID SECTION 2; THENCE S00°03'34"E, ALONG THE EAST LINE OF SAID SECTION 2, 334.40 FEET; THENCE, LEAVING SAID EAST LINE, N89°35'28"W 538.36 FEET TO A POINT ON THE ADJUSTED LINE OF "PROPERTY LINE ADJUSTMENT 4-15"; THENCE, ALONG THE SAID ADJUSTED LINE THE FOLLOWING COURSES, N20°16'20"W 29.43 FEET, N09°22'19"W 23.47 FEET, N32°36'18"W 114.41 FEET, N39°19'24"W 146.40 FEET, N65°10'05"W 18.66 FEET, N74°00'30"W 40.60 FEET AND N56°38'53"E 83.02 FEET TO A POINT ON THE SOUTH LINE OF SAID PARCEL 2; THENCE N89°32'43"E 693.08 FEET TO THE POINT OF BEGINNING, WITH BEARINGS BASED ON RECORD OF SURVEY 5429 ON FILE AT THE OFFICE OF THE KLAMATH COUNTY SURVEYOR.

THIS ENTIRE PARCEL CONTAINS 116.25 ACRES, MORE OR LESS.

BEFORE SIGNING OR ACCEPTING THIS INSTRUMENT, THE PERSON TRANSFERRING FEE TITLE SHOULD INQUIRE ABOUT THE PERSON'S RIGHTS. IF ANY, UNDER ORS 195.300, 195.301 AND 195.305 TO 195.336 AND SECTIONS 5 TO 11, CHAPTER 424, OREGON LAWS 2007, SECTIONS 2 TO 9 AND 17, CHAPTER 855, OREGON LAWS 2009, AND SECTIONS 2 TO 7, CHAPTER 8, OREGON LAWS 2010. THIS INSTRUMENT DOES NOT ALLOW USE OF THE PROPERTY DESCRIBED IN THIS INSTRUMENT IN VIOLATION OF APPLICABLE LAND USE LAWS AND REGULATIONS. BEFORE SIGNING OR ACCEPTING THIS INSTRUMENT, THE PERSON ACQUIRING FEE TITLE TO THE PROPERTY SHOULD CHECK WITH THE APPROPRIATE CITY OR COUNTY PLANNING DEPARTMENT TO VERIFY THAT THE UNIT OF LAND BEING TRANSFERRED IS A LAWFULLY ESTABLISHED LOT OR PARCEL, AS DEFINED IN ORS 92.010 OR 215.010, TO VERIFY THE APPROVED USES OF THE LOT OR PARCEL, TO DETERMINE ANY LIMITS ON LAWSUITS AGAINST FARMING OR FOREST PRACTICES, AS DEFINED IN ORS 30.930, AND TO INQUIRE ABOUT THE RIGHTS OF NEIGHBORING PROPERTY OWNERS, IF ANY, UNDER ORS 195.300, 195.301 AND 195.305 TO 195.336 AND SECTIONS 5 TO 11, CHAPTER 424, OREGON LAWS 2007, SECTIONS 2 TO 9 AND 17, CHAPTER 855, OREGON LAWS 2009, AND SECTIONS 2 TO 7, CHAPTER 8, OREGON LAWS 2010.

The true consideration for this conveyance is \$0. (Here comply with the requirements of ORS 93.030) THIS CONVEYANCE IS MADE PURSUANT TO "PROPERTY LINE ADJUSTMENT 6-19".


Dated this 10 day of June, 2020.

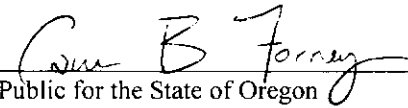

JOSEPH SMITH


SARAH SMITH

STATE OF OREGON ss
COUNTY OF KLAMATH

This instrument was acknowledged before me on June 10th, 2020
by JOSEPH and SARAH SMITH.




Notary Public for the State of Oregon
My commission expires: 11/24/23

RERECORDED AT THE REQUEST OF JOSEPH AND SARAH SMITH TO CORRECT THE LEGAL DESCRIPTION PREVIOUSLY RECORDED IN VOLUME 2020 PAGE 007430

After recording return to:
Joseph Smith and Sarah Smith
6214 Reeder Road
Klamath Falls, OR 97603

This space reserved for recorder's use

Until a change is requested all tax statements shall be sent to the following address:
Joseph Smith and Sarah Smith
6214 Reeder Road
Klamath Falls, OR 97603

PROPERTY LINE ADJUSTMENT DEED

The true consideration for this conveyance is to complete "Property Line Adjustment 6-19". The purpose of this deed is to provide an accurate legal description of the subject property as adjusted by the Property Line Adjustment.

We, JOSEPH SMITH and SARAH SMITH, Grantors, conveys to, JOSEPH and SARAH SMITH, Grantees, the following described real property situated in Klamath County, Oregon, to-wit:

THE SE1/4 SE1/4 AND THE W1/2 SE1/4 OF SECTION 2, T39S, R8EWM, KLAMATH COUNTY, OREGON.

EXCEPTING THEREFROM THE FOLLOWING DESCRIBED PROPERTY:

A TRACT OF LAND SITUATED IN THE SE1/4 SE1/4 OF SECTION 2, T39S, R8EWM, KLAMATH COUNTY, OREGON, BEING MORE PARTICULARLY DESCRIBED AS FOLLOWS:

BEGINNING AT THE SOUTHEAST CORNER OF PARCEL 2 OF "LAND PARTITION 31-93", SAID POINT BEING THE SOUTH 1/16 CORNER COMMON TO SECTION 1, T39S, R8EWM, AND SAID SECTION 2; THENCE S00°03'34"E, ALONG THE EAST LINE OF SAID SECTION 2, 334.40 FEET; THENCE, LEAVING SAID EAST LINE, N89°35'28"W 35.00 FEET; THENCE N00°03'34"W 4.34 FEET TO A POINT ON THE ADJUSTED LINE OF "PROPERTY LINE ADJUSTMENT 4-15"; THENCE, ALONG THE SAID ADJUSTED LINE, S65°17'52"W 10.23 FEET; THENCE, LEAVING THE SAID ADJUSTED LINE, N89°35'28"W 494.06 FEET TO A POINT ON THE SAID ADJUSTED LINE OF "PROPERTY LINE ADJUSTMENT 4-15"; THENCE, ALONG THE SAID ADJUSTED LINE THE FOLLOWING COURSES, N20°16'20"W 29.43 FEET, N09°22'19"W 23.47 FEET, N32°36'18"W 114.41 FEET, N39°19'24"W 146.40 FEET, N65°10'05"W 18.66 FEET, N74°00'30"W 40.60 FEET AND N56°38'53"E 83.02 FEET TO A POINT ON THE SOUTH LINE OF SAID PARCEL 2; THENCE N89°32'43"E 693.08 FEET TO THE POINT OF BEGINNING, WITH BEARINGS BASED ON RECORD OF SURVEY 5429 ON FILE AT THE OFFICE OF THE KLAMATH COUNTY SURVEYOR.

THIS ENTIRE PARCEL CONTAINS 116.25 ACRES, MORE OR LESS.

BEFORE SIGNING OR ACCEPTING THIS INSTRUMENT, THE PERSON TRANSFERRING FEE TITLE SHOULD INQUIRE ABOUT THE PERSON'S RIGHTS, IF ANY, UNDER ORS 195.300, 195.301 AND 195.305 TO 195.336 AND SECTIONS 5 TO 11, CHAPTER 424, OREGON LAWS 2007, SECTIONS 2 TO 9 AND 17, CHAPTER 855, OREGON LAWS 2009, AND SECTIONS 2 TO 7, CHAPTER 8, OREGON LAWS 2010. THIS INSTRUMENT DOES NOT ALLOW USE OF THE PROPERTY DESCRIBED IN THIS INSTRUMENT IN VIOLATION OF APPLICABLE LAND USE LAWS AND REGULATIONS. BEFORE SIGNING OR ACCEPTING THIS INSTRUMENT, THE PERSON ACQUIRING FEE TITLE TO THE PROPERTY SHOULD CHECK WITH THE APPROPRIATE CITY OR COUNTY PLANNING DEPARTMENT TO VERIFY THAT THE UNIT OF LAND BEING TRANSFERRED IS A LAWFULLY ESTABLISHED LOT OR PARCEL, AS DEFINED IN ORS 92.010 OR 215.010. TO VERIFY THE APPROVED USES OF THE LOT OR PARCEL, TO DETERMINE ANY LIMITS ON LAWSUITS AGAINST FARMING OR FOREST PRACTICES, AS DEFINED IN ORS 30.930, AND TO INQUIRE ABOUT THE RIGHTS OF NEIGHBORING PROPERTY OWNERS, IF ANY, UNDER ORS 195.300, 195.301 AND 195.305 TO 195.336 AND SECTIONS 5 TO 11, CHAPTER 424, OREGON LAWS 2007, SECTIONS 2 TO 9 AND 17, CHAPTER 855, OREGON LAWS 2009, AND SECTIONS 2 TO 7, CHAPTER 8, OREGON LAWS 2010.

The true consideration for this conveyance is \$0. (Here comply with the requirements of ORS 93.030) THIS CONVEYANCE IS MADE PURSUANT TO "PROPERTY LINE ADJUSTMENT 6-19".

Dated this _____ day of _____, 2020.

JOSEPH SMITH

SARAH SMITH
STATE OF OREGON ss
COUNTY OF KLAMATH

This instrument was acknowledged before me on _____
by JOSEPH SMITH and SARAH SMITH.

Notary Public for the State of Oregon
My commission expires: _____