

2020-010883

Klamath County, Oregon



00264715202000108830030035

08/28/2020 03:40:49 PM

Fee: \$92.00

Return to: Pacific Power
1950 Mallard Ln
 Klamath Falls, Or. 97601

CC#: 11176 WO#: 6810000

UNDERGROUND RIGHT OF WAY EASEMENT

For value received, **City of Klamath Falls** ("Grantor"), hereby grants to PacifiCorp, an Oregon corporation, its successors and assigns ("Grantee"), a perpetual easement for a right of way **10** feet in width and **400** feet in length, more or less, for the construction, reconstruction, operation, maintenance, repair, replacement, enlargement, and removal of Grantee's underground electric distribution and communication lines and all necessary or desirable accessories and appurtenances thereto, including without limitation: wires, fibers, cables and other conductors and conduits therefor; and pads, transformers, switches, cabinets, vaults on, across, or under the surface of the real property of Grantor in **Klamath** County, State of **Oregon** as more particularly described as follows and/or shown on Exhibit(s) '**A**' attached hereto and by this reference made a part hereof:

A portion of:

NW ¼ NW ¼ Section 23 Township 39s. Range 9e.

Assessor's Map No.: **3909-02300-00900-000**

Parcel No.: **00900**

Together with the right of ingress and egress for Grantee, its contractors, or agents, to the right of way from adjacent lands of Grantor for all activities in connection with the purposes for which this easement has been granted; and together with the present and (without payment therefor) the future right to keep the right of way clear of all brush, trees, timber, structures, buildings and other hazards which might endanger Grantee's facilities or impede Grantee's activities. Grantee acknowledges that the right to ingress and egress is limited by and subject to the security requirements of the Crater Lake-Klamath Regional Airport and the Air National Guard.

At no time shall Grantor conduct or permit any ground penetrating activity or excavation in the right of way without the express written consent of the Grantee. Subject to the foregoing limitations, the right of way may be used for other purposes not inconsistent, as determined by the Grantee, with the purposes for which this easement has been granted.


JURY WAIVER. TO THE FULLEST EXTENT PERMITTED BY LAW, EACH OF THE PARTIES HERETO WAIVES ANY RIGHT IT MAY HAVE TO A TRIAL BY JURY IN RESPECT OF LITIGATION DIRECTLY OR INDIRECTLY ARISING OUT OF, UNDER OR IN CONNECTION WITH THIS EASEMENT. EACH PARTY FURTHER WAIVES ANY RIGHT TO CONSOLIDATE, OR TO REQUEST THE CONSOLIDATION OF, ANY ACTION IN WHICH A JURY TRIAL HAS BEEN WAIVED WITH ANY OTHER ACTION IN WHICH

A JURY TRIAL CANNOT BE OR HAS NOT BEEN WAIVED. THIS PARAGRAPH WILL SURVIVE THE EXPIRATION OR TERMINATION OF THIS AGREEMENT.

Grantor represents and warrants that it possesses all right, title and interest in and to the right of way area, free and clear of any lien, security interest, encumbrance, claim, license or other restriction that would interfere with Grantee's use of the right of way area for the purposes contemplated hereunder.

The rights and obligations of the parties hereto shall be binding upon and shall benefit their respective heirs, successors and assigns and shall run with the land.

Dated this 13th day of August, 2020.



City of Klamath Falls, Or. GRANTOR

REPRESENTATIVE ACKNOWLEDGEMENT } SS.

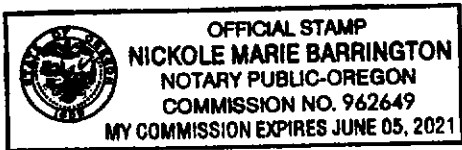
State of Oregon } SS.

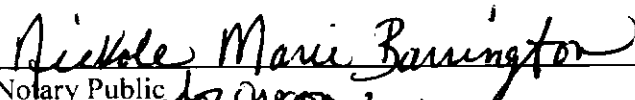
County of Klamath }

This instrument was acknowledged before me on this 13th day of August, 2020,

by Nathan Cherpeski, as City Manager,
Name of Representative Title of Representative

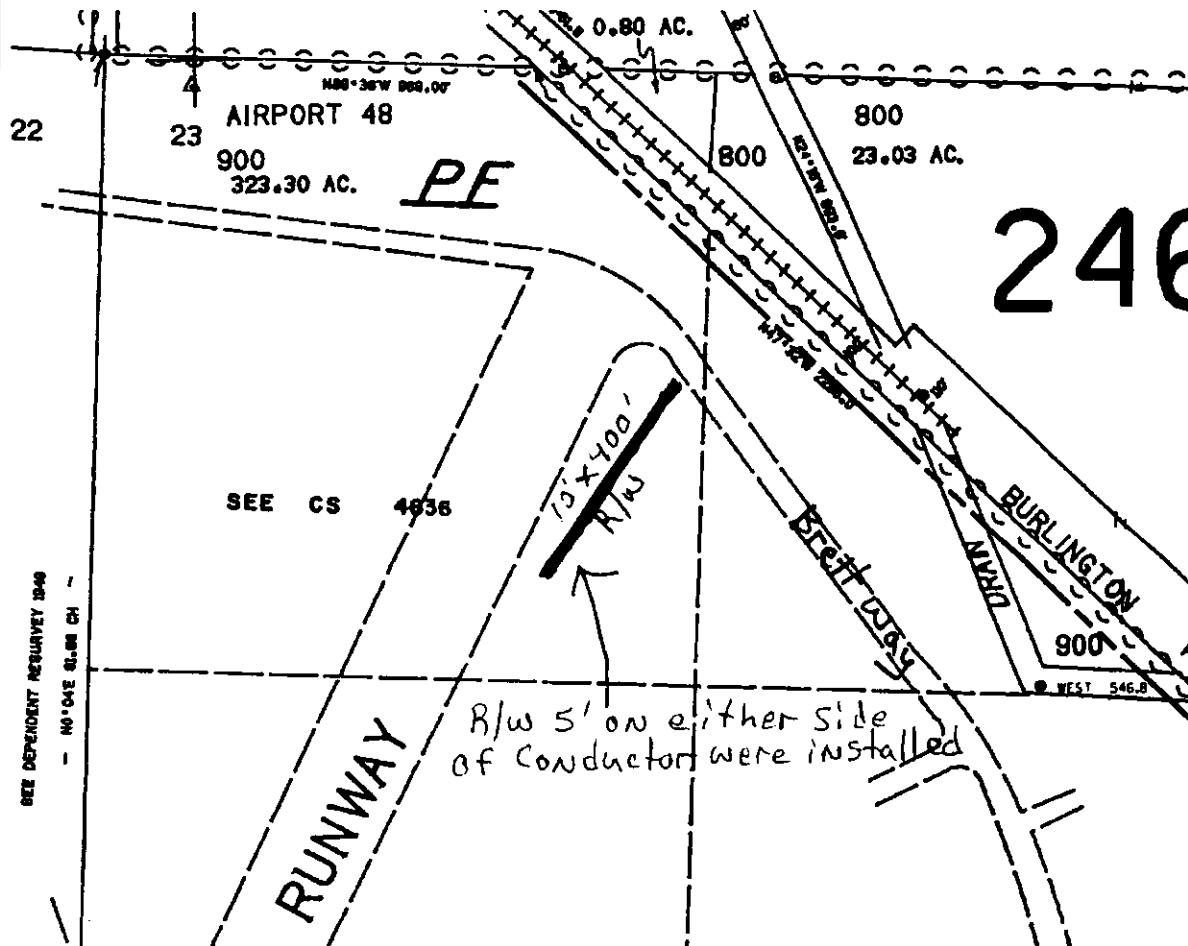
of the City of Klamath Falls,
Name of Entity on behalf of whom this instrument was executed




Notary Public for Oregon
My commission expires: 6/5/2021

PROPERTY DESCRIPTION

In the NW ¼ NW ¼ of Section 23, Township 39S, Range 9E.
of the Willamette Meridian, Meridian Klamath County, State of Oregon.
Map / Tax Lot or Assessor's Parcel No.: 00900



CC#: WO#: 006810000

Landowner: City of Klamath Falls Or.

Drawn by: P63210

EXHIBIT A

This drawing should be used only as a representation of the location of the easement area. The exact location of all structures, lines and appurtenances is subject to change within the boundaries of the described easement area.

PACIFIC POWER
A DIVISION OF PACIFICORP