



THIS SPACE RESERVED FOR

2020-013647

Klamath County, Oregon

10/22/2020 02:34:00 PM

Fee: \$92.00

Cindy Balin

31015 Elk Lane

Steamboat Springs, CO 80487

Grantor's Name and Address

Scott Balin

13600 Homedale Rd

Klamath Falls, OR 97603

Grantee's Name and Address

After recording return to:

Scott Balin

same as above

Until a change is requested all tax statements

shall be sent to the following address:

Scott Balin

File No. 387483AM

BARGAIN AND SALE DEED

KNOW ALL MEN BY THESE PRESENTS, That Cindy Balin,

hereinafter called Grantor, for the consideration hereinafter stated, does hereby grant, bargain, sell and convey unto

Scott Balin

hereinafter called Grantee, and unto Grantee's heirs, successors and assigns all of that certain real property with the tenements, hereditaments and appurtenances thereunto belonging or in any way appertaining, situated in the County of **Klamath**, State of Oregon, described as follows, to wit:

See Attached Exhibit 'A'

The true and actual consideration paid for this transfer, stated in terms of dollars, is (0) .


However, the actual consideration consists of or includes other property or value given or promised which is the whole / part of the consideration.

To Have and to Hold the same unto grantee and grantee's heirs, successors and assigns forever.

In construing this deed, where the context so requires, the singular includes the plural and all grammatical changes shall be made so that this deed shall apply equally to corporations and to individuals.


BEFORE SIGNING OR ACCEPTING THIS INSTRUMENT, THE PERSON TRANSFERRING FEE TITLE SHOULD INQUIRE ABOUT THE PERSON'S RIGHTS, IF ANY, UNDER ORS 195.300, 195.301 AND 195.305 TO 195.336 AND SECTIONS 5 TO 11, CHAPTER 424, OREGON LAWS 2007, SECTIONS 2 TO 9 AND 17, CHAPTER 855, OREGON LAWS 2009, AND SECTIONS 2 TO 7, CHAPTER 8, OREGON LAWS 2010. THIS INSTRUMENT DOES NOT ALLOW USE OF THE PROPERTY DESCRIBED IN THIS INSTRUMENT IN VIOLATION OF APPLICABLE LAND USE LAWS AND REGULATIONS. BEFORE SIGNING OR ACCEPTING THIS INSTRUMENT, THE PERSON ACQUIRING FEE TITLE TO THE PROPERTY SHOULD CHECK WITH THE APPROPRIATE CITY OR COUNTY PLANNING DEPARTMENT TO VERIFY THAT THE UNIT OF LAND BEING TRANSFERRED IS A LAWFULLY ESTABLISHED LOT OR PARCEL, AS DEFINED IN ORS 92.010 OR 215.010, TO VERIFY THE APPROVED USES OF THE LOT OR PARCEL, TO DETERMINE ANY LIMITS ON LAWSUITS AGAINST FARMING OR FOREST PRACTICES, AS DEFINED IN ORS 30.930, AND TO INQUIRE ABOUT THE RIGHTS OF NEIGHBORING PROPERTY OWNERS, IF ANY, UNDER ORS 195.300, 195.301 AND 195.305 TO 195.336 AND SECTIONS 5 TO 11, CHAPTER 424, OREGON LAWS 2007, SECTIONS 2 TO 9 AND 17, CHAPTER 855, OREGON LAWS 2009, AND SECTIONS 2 TO 7, CHAPTER 8, OREGON LAWS 2010.


In Witness Whereof, the grantor has executed this instrument this 16 day of October, 2020; if a corporate grantor, it has caused its name to be signed and its seal if any, affixed by an officer or other person duly authorized to do so by order of its board of directors.


Cindy Balin


State of Hawaii } ss
County of Maui }

On this 16th day of October, 2020, before me, K. Betzenderfer a Notary Public in and for said state, personally appeared Cindy Balin, known or identified to me to be the person(s) whose name(s) is/are subscribed to the within Instrument and acknowledged to me that he (she) they executed same. IN WITNESS WHEREOF, I have hereunto set my hand and affixed my official seal the day and year in this certificate first above written.


Notary Public for the State of Hawaii
Residing at: 1245 S. Kihei Rd. Ste O. Kihei, HI. 96753
Commission Expires: 11/25/2022



Doc. Date: 10/16/2020 # Pages: 3
K. Betzenderfer Second Circuit
Doc. Description: Bargain And Sale Deed.


Notary Signature Date 10/16/2020

NOTARY CERTIFICATION




EXHIBIT 'A'

PARCEL 3

The SW1/4 of Section 13, Township 40 South, Range 09 East of the Willamette Meridian, Klamath County, Oregon, SAVING AND EXCEPTING that portion within the U.S.B.R. "C" Canal.