



**2020-014655**

**Klamath County, Oregon**

11/10/2020 01:18:01 PM

Fee: \$87.00

THIS SPACE RESERVED FOR

After recording return to:

Terry L. Morales and Anissa M. Morales

11685 Clovis Dr.

Klamath Falls, OR 97603

Until a change is requested all tax statements shall be sent to the following address:

Terry L. Morales and Anissa M. Morales

11685 Clovis Dr.

Klamath Falls, OR 97603

File No. 406463AM

---

### STATUTORY WARRANTY DEED

**Cory D. Wolf and Laneane M. Wolf, as Tenants by the Entirety,**

Grantor(s), hereby convey and warrant to

**Terry L. Morales and Anissa M. Morales, as Tenants by the Entirety,**

Grantee(s), the following described real property in the County of Klamath and State of Oregon free of encumbrances except as specifically set forth herein:

**A parcel of land situate in Section 9, Township 39 south, Range 10 East of the Willamette Meridian, in the County of Klamath, State of Oregon, being more particularly described as follows:**

**Commencing at a 5/8 inch iron pin marking the Southwest corner of Lot 4, Block 3 of "Pine Grove Ranchettes" a duly platted and recorded subdivision in Klamath County, Oregon; thence East along the Southerly boundary of said subdivision, 200.37 feet to the point of beginning for this description; thence continuing along said Southerly boundary East, 220.00 feet; thence leaving said Southerly boundary South, 201.11 feet; thence North 89°52'00" West, 220.00 feet; thence North 200.60 feet to the point of beginning.**

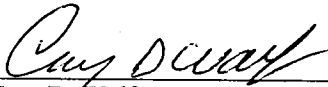
The true and actual consideration for this conveyance is \$297,000.00.

The above-described property is free of encumbrances except all those items of record, if any, as of the date of this deed and those shown below, if any:


87

BEFORE SIGNING OR ACCEPTING THIS INSTRUMENT, THE PERSON TRANSFERRING FEE TITLE SHOULD INQUIRE ABOUT THE PERSON'S RIGHTS, IF ANY, UNDER ORS 195.300, 195.301 AND 195.305 TO 195.336 AND SECTIONS 5 TO 11, CHAPTER 424, OREGON LAWS 2007, SECTIONS 2 TO 9 AND 17, CHAPTER 855, OREGON LAWS 2009, AND SECTIONS 2 TO 7, CHAPTER 8, OREGON LAWS 2010. THIS INSTRUMENT DOES NOT ALLOW USE OF THE PROPERTY DESCRIBED IN THIS INSTRUMENT IN VIOLATION OF APPLICABLE LAND USE LAWS AND REGULATIONS. BEFORE SIGNING OR ACCEPTING THIS INSTRUMENT, THE PERSON ACQUIRING FEE TITLE TO THE PROPERTY SHOULD CHECK WITH THE APPROPRIATE CITY OR COUNTY PLANNING DEPARTMENT TO VERIFY THAT THE UNIT OF LAND BEING TRANSFERRED IS A LAWFULLY ESTABLISHED LOT OR PARCEL, AS DEFINED IN ORS 92.010 OR 215.010, TO VERIFY THE APPROVED USES OF THE LOT OR PARCEL, TO DETERMINE ANY LIMITS ON LAWSUITS AGAINST FARMING OR FOREST PRACTICES, AS DEFINED IN ORS 30.930, AND TO INQUIRE ABOUT THE RIGHTS OF NEIGHBORING PROPERTY OWNERS, IF ANY, UNDER ORS 195.300, 195.301 AND 195.305 TO 195.336 AND SECTIONS 5 TO 11, CHAPTER 424, OREGON LAWS 2007, SECTIONS 2 TO 9 AND 17, CHAPTER 855, OREGON LAWS 2009, AND SECTIONS 2 TO 7, CHAPTER 8, OREGON LAWS 2010.

Dated this 9<sup>th</sup> day of November, 2020



Cory D. Wolf




Laneane M. Wolf

State of Oregon } ss  
County of Klamath }

On this 9<sup>th</sup> day of November, 2020, before me, Jenny Brazil, a Notary Public in and for said state, personally appeared Cory D. Wolf and Laneane M. Wolf, known or identified to me to be the person(s) whose name(s) is/are subscribed to the within Instrument and acknowledged to me that he/she/they executed same.

IN WITNESS WHEREOF, I have hereunto set my hand and affixed my official seal the day and year in this certificate first above written.

  
\_\_\_\_\_  
Notary Public for the State of Oregon  
Residing at: Klamath County  
Commission Expires: 10/23/2022

