

AMERITITLE  
MTO 1139231 AM

2021-000207

Klamath County, Oregon

01/06/2021 03:54:02 PM

Fee: \$82.00

WARRANTY DEED

Keith Michael Anderson and  
Josefina Villa Anderson,  
Grantors

Keith M. Anderson, Trustee  
Josefina Anderson, Trustee  
7530 Roberta Drive  
Klamath Falls, OR 97603  
Grantees

After recording return to: Grantee

Until a change is requested, all tax statements  
shall be sent to the following address: SAME

KNOW ALL MEN BY THESE PRESENTS, that KEITH MICHAEL ANDERSON and JOSEFINA VILLA ANDERSON, Husband and Wife, hereinafter called Grantor for the consideration hereinafter stated, do hereby convey and warrant to KEITH M. ANDERSON, Trustee, and JOSEFINA ANDERSON, Trustee, Trustees of The Anderson Family Trust, dated October 16, 2020, hereinafter called Grantee, and unto Grantees' heirs, successors and assigns all of that certain real property with the tenements, hereditments and appurtenances thereunto belonging or in anywise appertaining to the following described real property herein in Klamath County, Oregon, to-wit:

Parcel 1 of Land Partition 23-95 situated in the Southwest 1/4 of Section 11, Township 39 South, Range 9 East, Willamette Meridian in the County of Klamath, State of Oregon

Map Tax Lot # R-3909-011BC-00600-000

and will warrant and defend the same against all persons who may lawfully claim the same,


To Have and to Hold the same unto the said grantee and grantee's heirs, successor and assigns forever.


The true consideration for this conveyance is the sum of OTHER THAN MONEY.

AMERITITLE has recorded this instrument by request as an accommodation only, and has not examined it for regularity and sufficiency or as to its effect upon the title to any real property that may be described therein.

Dated this 16 of October 2020.


BEFORE SIGNING OR ACCEPTING THIS INSTRUMENT, THE PERSON TRANSFERRING FEE TITLE SHOULD INQUIRE ABOUT THE PERSON'S RIGHTS, IF ANY, UNDER ORS 195.300, 195.301 AND 195.305 TO 195.336 AND SECTIONS 5 TO 11, CHAPTER 424, OREGON LAWS 2007, SECTIONS 2 TO 9 AND 17, CHAPTER 855, OREGON LAWS 2009, AND SECTIONS 2 TO 7, CHAPTER 8, OREGON LAWS 2010. THIS INSTRUMENT DOES NOT ALLOW USE OF THE PROPERTY DESCRIBED IN THIS INSTRUMENT IN VIOLATION OF APPLICABLE LAND USE LAWS AND REGULATIONS. BEFORE SIGNING OR ACCEPTING THIS INSTRUMENT, THE PERSON ACQUIRING FEE TITLE TO THE PROPERTY SHOULD CHECK WITH THE APPROPRIATE CITY OR COUNTY PLANNING DEPARTMENT TO VERIFY THAT THE UNIT OF LAND BEING TRANSFERRED IS A LAWFULLY ESTABLISHED LOT OR PARCEL AS DEFINED IN ORS 92.010 OR 215.010, TO VERIFY THE APPROVED USES OF THE LOT OR PARCEL, TO DETERMINE ANY LIMITS ON LAWSUITS AGAINST FARMING OR FOREST PRACTICES AS DEFINED IN ORS 30.930, AND TO INQUIRE ABOUT THE RIGHTS OF NEIGHBORING PROPERTY OWNERS, IF ANY, UNDER ORS 195.300, 195.301 AND 195.305 TO 195.336 AND SECTIONS 5 TO 11, CHAPTER 424, OREGON LAWS 2007, SECTIONS 2 TO 9 AND 17, CHAPTER 855, OREGON LAWS 2009, AND SECTIONS 2 TO 7, CHAPTER 8, OREGON LAWS 2010.

  
Keith Michael Anderson


  
Josefina Villa Anderson

STATE OF OREGON, County of Klamath )ss.

Personally appeared the above named Keith Michael Anderson and Josefina Villla Anderson and acknowledged the foregoing instrument to be his voluntary act and deed this 16 day of October 2020.



Before me:

  
Notary Public for Oregon

My Commission expires:

3-7-2022