



THIS SPACE RESERVED FOR

2021-000654

Klamath County, Oregon

01/14/2021 01:27:01 PM

Fee: \$87.00

After recording return to:

Elizabeth Rose Corrine DeSpain and Timothy Wayne
DeSpain Jr.

1152 Ruby St.

Redwood City, CA 94061

Until a change is requested all tax statements shall be
sent to the following address:

Elizabeth Rose Corrine DeSpain and Timothy Wayne
DeSpain Jr.

1152 Ruby St.

Redwood City, CA 94061

File No. 425340AM

STATUTORY WARRANTY DEED

Timothy W. DeSpain and Johnathan D. DeSpain, with right of survivorship,

Grantor(s), hereby convey and warrant to

Elizabeth Rose Corrine DeSpain and Timothy Wayne DeSpain Jr., with right of survivorship,

Grantee(s), the following described real property in the County of Klamath and State of Oregon free of encumbrances except as specifically set forth herein:


Lot 1, Block 216, Mills Second Addition to the City of Klamath Falls, according to the official plat thereof on file in the office of the County Clerk of Klamath County, Oregon.


The true and actual consideration for this conveyance is \$145,000.00.

The above-described property is free of encumbrances except all those items of record, if any, as of the date of this deed and those shown below, if any:


BEFORE SIGNING OR ACCEPTING THIS INSTRUMENT, THE PERSON TRANSFERRING FEE TITLE SHOULD INQUIRE ABOUT THE PERSON'S RIGHTS, IF ANY, UNDER ORS 195.300, 195.301 AND 195.305 TO 195.336 AND SECTIONS 5 TO 11, CHAPTER 424, OREGON LAWS 2007, SECTIONS 2 TO 9 AND 17, CHAPTER 855, OREGON LAWS 2009, AND SECTIONS 2 TO 7, CHAPTER 8, OREGON LAWS 2010. THIS INSTRUMENT DOES NOT ALLOW USE OF THE PROPERTY DESCRIBED IN THIS INSTRUMENT IN VIOLATION OF APPLICABLE LAND USE LAWS AND REGULATIONS. BEFORE SIGNING OR ACCEPTING THIS INSTRUMENT, THE PERSON ACQUIRING FEE TITLE TO THE PROPERTY SHOULD CHECK WITH THE APPROPRIATE CITY OR COUNTY PLANNING DEPARTMENT TO VERIFY THAT THE UNIT OF LAND BEING TRANSFERRED IS A LAWFULLY ESTABLISHED LOT OR PARCEL, AS DEFINED IN ORS 92.010 OR 215.010, TO VERIFY THE APPROVED USES OF THE LOT OR PARCEL, TO DETERMINE ANY LIMITS ON LAWSUITS AGAINST FARMING OR FOREST PRACTICES, AS DEFINED IN ORS 30.930, AND TO INQUIRE ABOUT THE RIGHTS OF NEIGHBORING PROPERTY OWNERS, IF ANY, UNDER ORS 195.300, 195.301 AND 195.305 TO 195.336 AND SECTIONS 5 TO 11, CHAPTER 424, OREGON LAWS 2007, SECTIONS 2 TO 9 AND 17, CHAPTER 855, OREGON LAWS 2009, AND SECTIONS 2 TO 7, CHAPTER 8, OREGON LAWS 2010.

Dated this 13 day of Jan., 2021



Timothy W. DeSpain


Johnathan D. DeSpain

State of Oregon } ss
County of Klamath }

On this 13 day of January, 2021, before me  a Notary Public in and for said state, personally appeared Timothy W. DeSpain and Johnathan D. DeSpain, known or identified to me to be the person(s) whose name(s) is/are subscribed to the within Instrument and acknowledged to me that he/she/they executed same.

IN WITNESS WHEREOF, I have hereunto set my hand and affixed my official seal the day and year in this certificate first above written.


Notary Public for the State of Oregon
Residing at: Klamath Falls OR
Commission Expires: Dec 17 2021

