



2021-001398

Klamath County, Oregon

01/29/2021 01:24:01 PM

Fee: \$87.00

THIS SPACE RESERVED FOR

After recording return to:

Paul Brian Bigby and Ami Lynne Edrington-Bigby

2727 S 6th St.

Klamath Falls, OR 97603

Until a change is requested all tax statements shall be sent to the following address:

Paul Brian Bigby and Ami Lynne Edrington-

2727 S 6th St.

Klamath Falls, OR 97603

File No. 431632AM

STATUTORY WARRANTY DEED

John M. Soudah and Viola Soudah, as Tenants by the Entirety,

Grantor(s), hereby convey and warrant to

Paul Brian Bigby and Ami Lynne Edrington-Bigby, as Tenants by the Entirety

Grantee(s), the following described real property in the County of Klamath and State of Oregon free of encumbrances except as specifically set forth herein:



Lot 118 of Tract 1277, being a re-plat of Lots 35 through 42 of Block 1 of HARBOR ISLES, TRACT 1209; Lots 43 and 44, 48 through 58, and 64 through 71 of Block 1 of the FIRST ADDITION TO HARBOR ISLES, TRACT 1252; Lots 1 through 6, and 9 through 23 of Block 2 of the SECOND ADDITION TO HARBOR ISLES, TRACT 1259; and a portion of Blocks A, B and 4 of SHIPPINGTON ADDITION TO KLAMATH FALLS, OREGON, all situated in the SW1/4 of Section 19, Township 38 South, Range 9 East of the Willamette Meridian, Klamath County, Oregon.

The consideration paid for the transfer is \$345,000.00, PURSUANT TO AN IRC 1031 TAX DEFERRED EXCHANGE ON BEHALF OF GRANTOR/GRANTEE.

The above-described property is free of encumbrances except all those items of record, if any, as of the date of this deed and those shown below, if any:


BEFORE SIGNING OR ACCEPTING THIS INSTRUMENT, THE PERSON TRANSFERRING FEE TITLE SHOULD INQUIRE ABOUT THE PERSON'S RIGHTS, IF ANY, UNDER ORS 195.300, 195.301 AND 195.305 TO 195.336 AND SECTIONS 5 TO 11, CHAPTER 424, OREGON LAWS 2007, SECTIONS 2 TO 9 AND 17, CHAPTER 855, OREGON LAWS 2009, AND SECTIONS 2 TO 7, CHAPTER 8, OREGON LAWS 2010. THIS INSTRUMENT DOES NOT ALLOW USE OF THE PROPERTY DESCRIBED IN THIS INSTRUMENT IN VIOLATION OF APPLICABLE LAND USE LAWS AND REGULATIONS. BEFORE SIGNING OR ACCEPTING THIS INSTRUMENT, THE PERSON ACQUIRING FEE TITLE TO THE PROPERTY SHOULD CHECK WITH THE APPROPRIATE CITY OR COUNTY PLANNING DEPARTMENT TO VERIFY THAT THE UNIT OF LAND BEING TRANSFERRED IS A LAWFULLY ESTABLISHED LOT OR PARCEL, AS DEFINED IN ORS 92.010 OR 215.010. TO VERIFY THE APPROVED USES OF THE LOT OR PARCEL, TO DETERMINE ANY LIMITS ON LAWSUITS AGAINST FARMING OR FOREST PRACTICES, AS DEFINED IN ORS 30.930, AND TO INQUIRE ABOUT THE RIGHTS OF NEIGHBORING PROPERTY OWNERS, IF ANY, UNDER ORS 195.300, 195.301 AND 195.305 TO 195.336 AND SECTIONS 5 TO 11, CHAPTER 424, OREGON LAWS 2007, SECTIONS 2 TO 9 AND 17, CHAPTER 855, OREGON LAWS 2009, AND SECTIONS 2 TO 7, CHAPTER 8, OREGON LAWS 2010.

Dated this 16 day of January, 2021.

  
John Soudah  
  
Viola Soudah

State of Oregon } ss slc  
County of ~~Klamath~~ Marion

On this 16 day of January, 2021, before me, Shannon Marie Kalb a Notary Public in and for said state, personally appeared John M. Soudah and Viola Soudah, known or identified to me to be the person(s) whose name(s) is/are subscribed to the within instrument and acknowledged to me that he/she/they executed same. IN WITNESS WHEREOF, I have hereunto set my hand and affixed my official seal the day and year in this certificate first above written.

  
Notary Public for the State of Oregon  
Residing at: ~~Klamath County~~ Marion County  
Commission Expires: November 5, 2024

