



THIS SPACE RESERVED FOR

2021-002367
Klamath County, Oregon
02/17/2021 10:17:01 AM
Fee: \$87.00

After recording return to:

Scott Hedrick and Valerie Hedrick

2727 Old Fort Rd.

Klamath Falls, OR 97601

2021-002566
Klamath County, Oregon
02/22/2021 08:12:01 AM
Fee: \$87.00

Until a change is requested all tax statements shall be sent to the following address:

Scott Hedrick and Valerie Hedrick

2727 Old Fort Rd.

Klamath Falls, OR 97601

File No. 432845AM

*This is being rerecorded to correct the legal previously recorded in 2021-002367

STATUTORY WARRANTY DEED

Frank Y. Lam and Bonnie A. Lam,
as Tenants by the Entirety ,

Grantor(s), hereby convey and warrant to

Scott Hedrick and Valerie Hedrick, as Tenants by the Entirety,

Grantee(s), the following described real property in the County of Klamath and State of Oregon free of encumbrances except as specifically set forth herein:

*15

Lot 1 of TRACT 1306, SECOND ADDITION TO NORTH RIDGE ESTATES, according to the official plat thereof on file in the office of the County Clerk of Klamath County, Oregon.

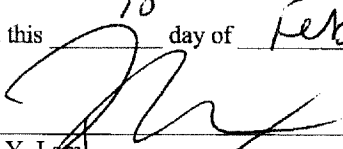
The true and actual consideration for this conveyance is \$75,000.00.

The above-described property is free of encumbrances except all those items of record, if any, as of the date of this deed and those shown below, if any:


87

BEFORE SIGNING OR ACCEPTING THIS INSTRUMENT, THE PERSON TRANSFERRING FEE TITLE SHOULD INQUIRE ABOUT THE PERSON'S RIGHTS, IF ANY, UNDER ORS 195.300, 195.301 AND 195.305 TO 195.336 AND SECTIONS 5 TO 11, CHAPTER 424, OREGON LAWS 2007, SECTIONS 2 TO 9 AND 17, CHAPTER 855, OREGON LAWS 2009, AND SECTIONS 2 TO 7, CHAPTER 8, OREGON LAWS 2010. THIS INSTRUMENT DOES NOT ALLOW USE OF THE PROPERTY DESCRIBED IN THIS INSTRUMENT IN VIOLATION OF APPLICABLE LAND USE LAWS AND REGULATIONS. BEFORE SIGNING OR ACCEPTING THIS INSTRUMENT, THE PERSON ACQUIRING FEE TITLE TO THE PROPERTY SHOULD CHECK WITH THE APPROPRIATE CITY OR COUNTY PLANNING DEPARTMENT TO VERIFY THAT THE UNIT OF LAND BEING TRANSFERRED IS A LAWFULLY ESTABLISHED LOT OR PARCEL, AS DEFINED IN ORS 92.010 OR 215.010, TO VERIFY THE APPROVED USES OF THE LOT OR PARCEL, TO DETERMINE ANY LIMITS ON LAWSUITS AGAINST FARMING OR FOREST PRACTICES, AS DEFINED IN ORS 30.930, AND TO INQUIRE ABOUT THE RIGHTS OF NEIGHBORING PROPERTY OWNERS, IF ANY, UNDER ORS 195.300, 195.301 AND 195.305 TO 195.336 AND SECTIONS 5 TO 11, CHAPTER 424, OREGON LAWS 2007, SECTIONS 2 TO 9 AND 17, CHAPTER 855, OREGON LAWS 2009, AND SECTIONS 2 TO 7, CHAPTER 8, OREGON LAWS 2010.

Dated this 10 day of February, 2021.




Frank Y. Lam



Bonnie A. Lam

State of Oregon } ss
County of Klamath }

On this 10 day of February, 2021, before me, Lisa Legget-Weatherby a Notary Public in and for said state, personally appeared Frank Y. Lam and Bonnie A. Lam, known or identified to me to be the person(s) whose name(s) is/are subscribed to the within Instrument and acknowledged to me that he/she/they executed same. IN WITNESS WHEREOF, I have hereunto set my hand and affixed my official seal the day and year in this certificate first above written.



Notary Public for the State of Oregon
Residing at: Klamath County, Oregon
Commission Expires: 10/1/2023

