



THIS SPACE RESERVED FOR

2021-004011

Klamath County, Oregon

03/17/2021 02:04:00 PM

Fee: \$87.00

After recording return to:

Wesley C. Janes and Brittany Marlene Janes

7249 Henley Rd.

Klamath Falls, OR 97603

Until a change is requested all tax statements shall be sent to the following address:

Wesley C. Janes and Brittany Marlene Janes

7249 Henley Rd.

Klamath Falls, OR 97603

File No. 441421AM

STATUTORY WARRANTY DEED

Jacqueline Hornbeck, who acquired title as Jacqueline McCollough,

Grantor(s), hereby convey and warrant to

Wesley C. Janes and Brittany Marlene Janes, as Tenants by the Entirety,

Grantee(s), the following described real property in the County of Klamath and State of Oregon free of encumbrances except as specifically set forth herein:

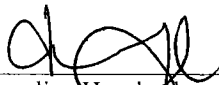
The Westerly 140.6 feet of Lot 7 and the Southerly 52.5 feet of the Westerly 140.6 feet of Lot 8 of HENLEY, according to the official plat thereof on file in the office of the County Clerk of Klamath County, Oregon.

The true and actual consideration for this conveyance is \$310,000.00.

The above-described property is free of encumbrances except all those items of record, if any, as of the date of this deed and those shown below, if any:

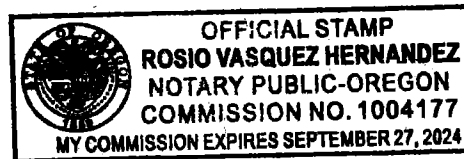
BEFORE SIGNING OR ACCEPTING THIS INSTRUMENT, THE PERSON TRANSFERRING FEE TITLE SHOULD INQUIRE ABOUT THE PERSON'S RIGHTS, IF ANY, UNDER ORS 195.300, 195.301 AND 195.305 TO 195.336 AND SECTIONS 5 TO 11, CHAPTER 424, OREGON LAWS 2007, SECTIONS 2 TO 9 AND 17, CHAPTER 855, OREGON LAWS 2009, AND SECTIONS 2 TO 7, CHAPTER 8, OREGON LAWS 2010. THIS INSTRUMENT DOES NOT ALLOW USE OF THE PROPERTY DESCRIBED IN THIS INSTRUMENT IN VIOLATION OF APPLICABLE LAND USE LAWS AND REGULATIONS. BEFORE SIGNING OR ACCEPTING THIS INSTRUMENT, THE PERSON ACQUIRING FEE TITLE TO THE PROPERTY SHOULD CHECK WITH THE APPROPRIATE CITY OR COUNTY PLANNING DEPARTMENT TO VERIFY THAT THE UNIT OF LAND BEING TRANSFERRED IS A LAWFULLY ESTABLISHED LOT OR PARCEL, AS DEFINED IN ORS 92.010 OR 215.010, TO VERIFY THE APPROVED USES OF THE LOT OR PARCEL, TO DETERMINE ANY LIMITS ON LAWSUITS AGAINST FARMING OR FOREST PRACTICES, AS DEFINED IN ORS 30.930, AND TO INQUIRE ABOUT THE RIGHTS OF NEIGHBORING PROPERTY OWNERS, IF ANY, UNDER ORS 195.300, 195.301 AND 195.305 TO 195.336 AND SECTIONS 5 TO 11, CHAPTER 424, OREGON LAWS 2007, SECTIONS 2 TO 9 AND 17, CHAPTER 855, OREGON LAWS 2009, AND SECTIONS 2 TO 7, CHAPTER 8, OREGON LAWS 2010.

Dated this 16th day of March, 2021.




Jacqueline Hornbeck

State of Oregon} ss
County of Klamath}



On this 16th day of March, 2021, before me, Rosio V. Hernandez, a Notary Public in and for said state, personally appeared Jaqueline Hornbeck, known or identified to me to be the person(s) whose name(s) is/are subscribed to the within Instrument and acknowledged to me that he/she/they executed same.

IN WITNESS WHEREOF, I have hereunto set my hand and affixed my official seal the day and year in this certificate first above written.



Notary Public for the State of Oregon
Residing at: Klamath County
Commission Expires: Sept 27, 2024