



2021-004875

Klamath County, Oregon

03/31/2021 10:22:00 AM

Fee: \$87.00

THIS SPACE RESERVED FOR

After recording return to:

Alek M. Angeli and Audra A. Lewis

941 Quail Point Ct.

Klamath Falls, OR 97601

Until a change is requested all tax statements shall be sent to the following address:

Alek M. Angeli and Audra A. Lewis

941 Quail Point Ct.

Klamath Falls, OR 97601

File No. 439196AM

STATUTORY WARRANTY DEED

Stuart Renner and Shanna Renner, as Tenants by the Entirety,

Grantor(s), hereby convey and warrant to

Alek M. Angeli and Audra A. Lewis, as Tenants in Common,

Grantee(s), the following described real property in the County of Klamath and State of Oregon free of encumbrances except as specifically set forth herein:


LOT 5, TRACT 1432-QUAIL POINT ESTATES, being a replat of Parcel 2 of land Partition 27-93 and Lots 18-26, Block 10 of Buena Vista Addition, situated in the SW1/4 of Section 19 and the NW1/4 of Section 30, Township 38 South, Range 9 East of the Willamette Meridian, Klamath County, Oregon.

The true and actual consideration for this conveyance is \$380,000.00.

The above-described property is free of encumbrances except all those items of record, if any, as of the date of this deed and those shown below, if any:

BEFORE SIGNING OR ACCEPTING THIS INSTRUMENT, THE PERSON TRANSFERRING FEE TITLE SHOULD INQUIRE ABOUT THE PERSON'S RIGHTS, IF ANY, UNDER ORS 195.300, 195.301 AND 195.305 TO 195.336 AND SECTIONS 5 TO 11, CHAPTER 424, OREGON LAWS 2007, SECTIONS 2 TO 9 AND 17, CHAPTER 855, OREGON LAWS 2009, AND SECTIONS 2 TO 7, CHAPTER 8, OREGON LAWS 2010. THIS INSTRUMENT DOES NOT ALLOW USE OF THE PROPERTY DESCRIBED IN THIS INSTRUMENT IN VIOLATION OF APPLICABLE LAND USE LAWS AND REGULATIONS. BEFORE SIGNING OR ACCEPTING THIS INSTRUMENT, THE PERSON ACQUIRING FEE TITLE TO THE PROPERTY SHOULD CHECK WITH THE APPROPRIATE CITY OR COUNTY PLANNING DEPARTMENT TO VERIFY THAT THE UNIT OF LAND BEING TRANSFERRED IS A LAWFULLY ESTABLISHED LOT OR PARCEL, AS DEFINED IN ORS 92.010 OR 215.010, TO VERIFY THE APPROVED USES OF THE LOT OR PARCEL, TO DETERMINE ANY LIMITS ON LAWSUITS AGAINST FARMING OR FOREST PRACTICES, AS DEFINED IN ORS 30.930, AND TO INQUIRE ABOUT THE RIGHTS OF NEIGHBORING PROPERTY OWNERS, IF ANY, UNDER ORS 195.300, 195.301 AND 195.305 TO 195.336 AND SECTIONS 5 TO 11, CHAPTER 424, OREGON LAWS 2007, SECTIONS 2 TO 9 AND 17, CHAPTER 855, OREGON LAWS 2009, AND SECTIONS 2 TO 7, CHAPTER 8, OREGON LAWS 2010.

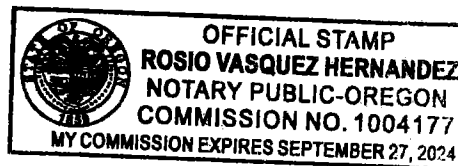
Dated this 29th day of March, 2021.



Stuart Renner




Shanna Renner



State of Oregon } ss
County of Klamath }

On this 29th day of March, 2021, before me, Rosio V. Hernandez, a Notary Public in and for said state, personally appeared Stuart Renner and Shanna Renner, known or identified to me to be the person(s) whose name(s) is/are subscribed to the within Instrument and acknowledged to me that he/she/they executed same. IN WITNESS WHEREOF, I have hereunto set my hand and affixed my official seal the day and year in this certificate first above written.



Notary Public for the State of Oregon
Residing at: Klamath County
Commission Expires: Sept 27, 2024