



THIS SPACE RESERVED FOR RECORD

2021-004995
Klamath County, Oregon
04/02/2021 08:22:00 AM
Fee: \$87.00

After recording return to:

Frank and Lea Dailey Joint Trust
63542 Old Deschutes Road
Bend, OR 97701

Until a change is requested all tax statements shall be sent to the following address:

Frank and Lea Dailey Joint Trust
63542 Old Deschutes Road
Bend, OR 97701

File No. 450143AM

STATUTORY WARRANTY DEED

Robert J. Farino and Tiffany J. Farino, as tenants by the entirety,

Grantor(s), hereby convey and warrant to

Frank D. Dailey and Lea R. Dailey, or their successors, as Trustees of the Frank and Lea Dailey Joint Trust dated August 4, 2015, as may be amended,,

Grantee(s), the following described real property in the County of Klamath and State of Oregon free of encumbrances except as specifically set forth herein:

Lot 7, Block 3, BREWERS RANCHOS, according to the official plat thereof on file in the office of the County Clerk, Klamath County, Oregon.

FOR INFORMATION PURPOSES ONLY, THE MAP/TAX ACCT #(S) ARE REFERENCED HERE:

2407-018A0-01500

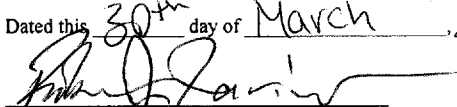
The true and actual consideration for this conveyance is \$340,000.00.


The above-described property is free of encumbrances except all those items of record, if any, as of the date of this deed and those shown below, if any: **none.**



BEFORE SIGNING OR ACCEPTING THIS INSTRUMENT, THE PERSON TRANSFERRING FEE TITLE SHOULD INQUIRE ABOUT THE PERSON'S RIGHTS, IF ANY, UNDER ORS 195.300, 195.301 AND 195.305 TO 195.336 AND SECTIONS 5 TO 11, CHAPTER 424, OREGON LAWS 2007, SECTIONS 2 TO 9 AND 17, CHAPTER 855, OREGON LAWS 2009, AND SECTIONS 2 TO 7, CHAPTER 8, OREGON LAWS 2010. THIS INSTRUMENT DOES NOT ALLOW USE OF THE PROPERTY DESCRIBED IN THIS INSTRUMENT IN VIOLATION OF APPLICABLE LAND USE LAWS AND REGULATIONS. BEFORE SIGNING OR ACCEPTING THIS INSTRUMENT, THE PERSON ACQUIRING FEE TITLE TO THE PROPERTY SHOULD CHECK WITH THE APPROPRIATE CITY OR COUNTY PLANNING DEPARTMENT TO VERIFY THAT THE UNIT OF LAND BEING TRANSFERRED IS A LAWFULLY ESTABLISHED LOT OR PARCEL, AS DEFINED IN ORS 92.010 OR 215.010, TO VERIFY THE APPROVED USES OF THE LOT OR PARCEL, TO DETERMINE ANY LIMITS ON LAWSUITS AGAINST FARMING OR FOREST PRACTICES, AS DEFINED IN ORS 30.930, AND TO INQUIRE ABOUT THE RIGHTS OF NEIGHBORING PROPERTY OWNERS, IF ANY, UNDER ORS 195.300, 195.301 AND 195.305 TO 195.336 AND SECTIONS 5 TO 11, CHAPTER 424, OREGON LAWS 2007, SECTIONS 2 TO 9 AND 17, CHAPTER 855, OREGON LAWS 2009, AND SECTIONS 2 TO 7, CHAPTER 8, OREGON LAWS 2010.

Dated this 30th day of March, 2021.



Robert J. Farino


Tiffany J. Farino

State of Oregon } ss
County of Marion

On this 30th day of March, 2021, before me, Hannah Childers, a Notary Public in and for said state, personally appeared Robert J. Farino and Tiffany J. Farino, known or identified to me to be the person(s) whose name(s) is/are subscribed to the within instrument and acknowledged to me that he/she/they executed same.

IN WITNESS WHEREOF, I have hereunto set my hand and affixed my official seal the day and year in this certificate first above written.


Notary Public for the State of Oregon
Residing at: 1740 Shale Rd Stayton, OR 97383
Commission Expires: 9/16/2024

